

# 2007 Updated GIS Dataset of Air Quality Management Areas

**Report Defra and the Devolved Administrations**

Unrestricted  
ED48212  
Issue Number 1  
July 2007



<b>Title</b>	2007 Updated GIS Dataset of Air Quality Management Areas
<b>Customer</b>	Defra and the Devolved Administrations
<b>Customer reference</b>	RMP/2035
<b>Confidentiality, copyright and reproduction</b>	Copyright AEA Technology plc All rights reserved. Enquiries about copyright and reproduction should be addressed to the Commercial Manager, AEA Technology plc.
<b>File reference</b>	AQMA_report_draft_2007
<b>Reference number</b>	AEAT/ENV/R/2490 - Issue 1

AEA Energy & Environment  
The Gemini Building  
Fermi Avenue  
Harwell International Business Centre  
Didcot  
OX11 0QR

t: 0870 190 3858  
f: 0870 190 6318

AEA Energy & Environment is a business name of  
AEA Technology plc

AEA Energy & Environment is certificated to ISO9001  
and ISO14001

<b>Author</b>	Name	Katie King Nikki Hodgson
<b>Approved by</b>	Name	
	Signature	
	Date	



# Table of contents

<b>1</b>	<b>Introduction</b>	<b>1</b>
<b>2</b>	<b>Methodology</b>	<b>2</b>
2.1	ESRI Shapefiles	2
2.2	MapInfo TAB and MID/MIF files	2
2.3	CAD (Dxf) files	2
2.4	Image Files and other Documentation	2
2.5	Whole Borough AQMAs	2
<b>3</b>	<b>Data Gaps and Future Updates</b>	<b>4</b>
<b>4</b>	<b>Dataset Copyright</b>	<b>5</b>
<b>5</b>	<b>AQMA Metadata and Maps</b>	<b>6</b>
<b>6</b>	<b>Conclusions and Recommendations</b>	<b>7</b>

## Appendices

Appendix 1	Maps Showing Locations of AQMAs
Appendix 2	AQMA IDs with Local Authority Names
Appendix 3	Attribute Information for Each AQMA



# 1 Introduction

This report describes the compilation of the 2007 updated dataset of AQMA (Air Quality Management Area) boundaries in the UK. This dataset is annually compiled and updated on behalf of Defra by Netcen as part of the Neighbourhood Statistics on Ambient Air Quality Contract (RMP/2035).

Since the 2005 dataset was published data requests have been received from several organisations including the Environment Agency, the Highways Agency and the Health Protection Agency.

We expect that this dataset will be useful in a variety of Defra studies assessing compliance with EU legislation and public exposure to poor air quality. There is an ongoing need for the dataset to be maintained and updated to reflect changes in AQMA declarations each year. The dataset will be updated again for 2008 as part of the Pollution Climate Mapping Contract.

The dataset for 2005, 2006 and 2007 has been made available to the public through the ONS Neighbourhood Statistics website ([www.neighbourhood.statistics.gov.uk](http://www.neighbourhood.statistics.gov.uk) - select 'view or download data by topic' and navigate to 'physical environment' to find the AQMA dataset) and via Defra's GIS unit ([Alan.Waller@defra.gsi.gov.uk](mailto:Alan.Waller@defra.gsi.gov.uk)).

This report describes the method of compilation of the dataset. Maps showing the locations of the AQMAs and a list of all AQMAs are provided in the Appendices to this report.

## 2 Methodology

By utilising the information contained within the University of the West of England AQMA archive database a list of 43 local authorities known to have declared new AQMAs or made revisions to existing AQMAs was derived. These local authorities were contacted via email and telephone to request from them a GIS dataset describing the location and boundary of their Air Quality Management Area(s).

Data in a variety of formats was received: ESRI shapefiles, MapInfo data, word documents, Adobe pdf files and images of varying formats. Data in each format required processing using a different method – described below. Table 2.1 shows how many AQMAs were processed using each method.

### 2.1 ESRI Shapefiles

All shapefiles were firstly imported into ArcView for processing. Some shapefiles were already in polygon format. These required no further processing.

The shapefiles containing only the linear boundary of the AQMA (polylines) were processed to produce AQMA areas (polygons) using an ArcView script. Some of the linear boundaries supplied had overlapping lines and gaps in the AQMA boundary. These required 'cleaning' using an editing tool before they could be converted to polygons.

### 2.2 MapInfo TAB and MID/MIF files

MapInfo format files were initially converted into ESRI shapefiles using the Universal Translator tool in MapInfo. Following this the shapefiles were imported into ArcView and processed as in the shapefile methodology.

### 2.3 CAD (Dxf) files

CAD format files were initially imported into ArcView using the CAD Reader extension. Following this they were converted into polygon shapefiles using an ArcView script.

### 2.4 Image Files and other Documentation

The boundaries of the AQMAs were digitised in ArcView using a combination of maps, images and descriptions. Raster map images from Ordnance Survey were used as a back-drop for this digitising. 1:10,000 and 1:25,000 scale raster maps were used.

### 2.5 Whole Borough AQMAs

Shapefiles of the borough boundaries were created from a local authority boundary dataset.



**Table 2.1 Number of AQMAs processed using each method**

<b>AQMA Processing</b>	
File type received	Number of AQMAs processed using this method
ESRI Shapefiles	229
MapInfo TAB and MID/MIF files	74
CAD Dxf files	19
Image files and other documentation	68
Whole borough AQMAs	21
<b>Total</b>	<b>411</b>

The processed shapefiles for each AQMA were assigned unique IDs. These IDs are consistent with the IDs used in the database of AQMAs held on the Air Quality Archive ([www.airquality.co.uk/archive/laqm/laqm.php](http://www.airquality.co.uk/archive/laqm/laqm.php)). The IDs are listed in Appendices 2 and 3.

GIS datasets of AQMAs located in Northern Ireland were converted from Irish national grid coordinates to British national grid coordinate using the *Project* tool in the ArcGIS 9 toolbox prior to their inclusion into the 2007 AQMA dataset. A separate Northern Ireland dataset is available in Irish national grid coordinates if necessary.

AQMA 999 is a special case as it covers multiple local authorities of Greater Manchester including Bolton, Bury, Manchester, Oldham, Rochdale, Salford, Stockport, Tameside, Trafford and Wigan. This is due to the fact that the modelling carried out to determine the extent of the AQMA was coordinated for all of the Greater Manchester local authorities and therefore resulting in one large AQMA encompassing numerous local authorities.

Revoked or amended AQMAs were removed from the previous years AQMA dataset. All the AQMAs were then merged together to form the 2007 updated United Kingdom AQMA dataset.

### **3 Data Gaps and Future Updates**

Eight local authorities have not yet contributed to the dataset. These include

- Blaby District Council
- Crewe and Nantwich Borough Council
- Dartford Borough Council
- Derry City Council
- Mid Devon District Council
- Newcastle City Council
- South Keveston District Council
- Strabane District Council

These local authorities are in the process of producing the relevant data for the dataset.

The dataset will be updated in 2008. This will be done using information from the University of the West of England database of AQMAs and through communication with those Local Authorities who have made boundary changes or new declarations.

## **4 Dataset Copyright**

The AQMAs that have been digitized using the OS raster maps retain the OS copyright inherent in the raster maps (© Crown Copyright. All rights reserved 2007). Defra's GIS division will distribute this dataset and provide a user license for Ordnance Survey derived data, which explains the limitations of its use. The text in the License agreement reads: "You may only use the Data for your own internal business use that is use of Data for the internal administration and operation of your business and not for any commercial purpose, and not for financial profit or gain. Financial gain would include any profit whether direct or indirect, or benefit from the use or publication of the Data in any form".

## 5 AQMA Metadata and Maps

Table 2 gives descriptions of the field names used in the AQMA GIS dataset.

AQMA GIS dataset	
Field Name	Description
La_ID	Unique ID for each local authority
Aqma_ID	Unique ID for each Air Quality Management Area
Area	The area of each Air Quality Management Area (m <sup>2</sup> )
Local Authority	Local authority name
Title	Air Quality Management Area name
Description	Written description of the extent of the Air Quality Management Area boundary
Processing	Initial format of the AQMA data obtained from the Local Authority and indication of the processing method utilised
New or revised	YES to indicate that this AQMA is new or revised for 2007
NO2	YES to indicate that the AQMA was declared for NO <sub>2</sub>
PM10	YES to indicate that the AQMA was declared for PM <sub>10</sub>
SO2	YES to indicate that the AQMA was declared for SO <sub>2</sub>
Benzene	YES to indicate that the AQMA was declared for Benzene

Appendix 1 contains maps showing the locations of the AQMAs. A selection of maps is provided to illustrate the dataset. However, it is not possible to show the full details in this format. The reader is referred to the AQMA shapefile (available from Defra – see above) to fully appreciate the detail.

Appendix 2 provides a lookup table of AQMA IDs and Local Authority Names

Appendix 3 contains attribute information for each AQMA, including the method used for processing the information received from the Local Authority. It also shows which AQMAs are new or revised in the 2007 dataset compared to 2006.

## 6 Conclusions and Recommendations

This report describes the 2007 updated United Kingdom AQMA dataset compiled for Defra. It is important that the dataset remains accurate for future use. Therefore, the dataset will be updated in 2008 by AEA Energy & Environment on behalf of Defra and the Devolved Administrations.

We recommend that data dataset is updated annually to ensure it is complete and accurate.

There are currently some AQMAs missing from the dataset. These are:

- Blaby District Council
- Crewe and Nantwich Borough Council
- Dartford Borough Council
- Derry City Council
- Mid Devon District Council
- Newcastle City Council
- South Kevesten District Council
- Strabane District Council

These AQMAs will be included in the 2008 version of the dataset.



# Appendices

Appendix 1: Maps Showing Locations of AQMAs

Appendix 2: AQMA IDs with Local Authority Names

Appendix 3: Attribute Information for Each AQMA





# Appendix 1

## Maps Showing Locations of AQMAs

### List of Maps in Appendix 1

- Figure 1: Map showing all Air Quality Management Areas in the United Kingdom.
- Figure 2: AQMAs of London and surrounding area.
- Figure 3: AQMAs of Liverpool, Ellesmere Port, Blackburn, Preston, South Ribble, Warrington and the Greater Manchester area.
- Figure 4: AQMAs of Birmingham, Bridgnorth, Sandwell, Walsall, Dudley, North Warwickshire, Wolverhampton, South Staffordshire, Wyre Forest and Bromsgrove.
- Figure 5: AQMAs of City of Bristol, Cardiff, Neath Port Talbot, Swansea and Newport
- Figure 6: AQMAs of Glasgow, Edinburgh, Falkirk, Dundee, East Dunbartonshire and North Lanarkshire.
- Figure 7: AQMAs of Antrim, Ards, Ballymena, Ballymoney, Belfast and Carrickfergus.
- Figure 8: AQMAs of Leeds, Sheffield, Rotherham, Doncaster, Barnsley and Wakefield City.
- Figure 9: AQMAs of Leicester City, Blaby, Broxtowe, Oadby and Wigston, Charnwood, Coventry, North West Leicestershire, Derby City, Erewash, Harborough, Rugby, Rushcliffe, and Nottingham City.

Note: The numbers on the maps refer to AQMA IDs.

Appendix 2 provides a lookup for the AQMA IDs to Local Authority names.



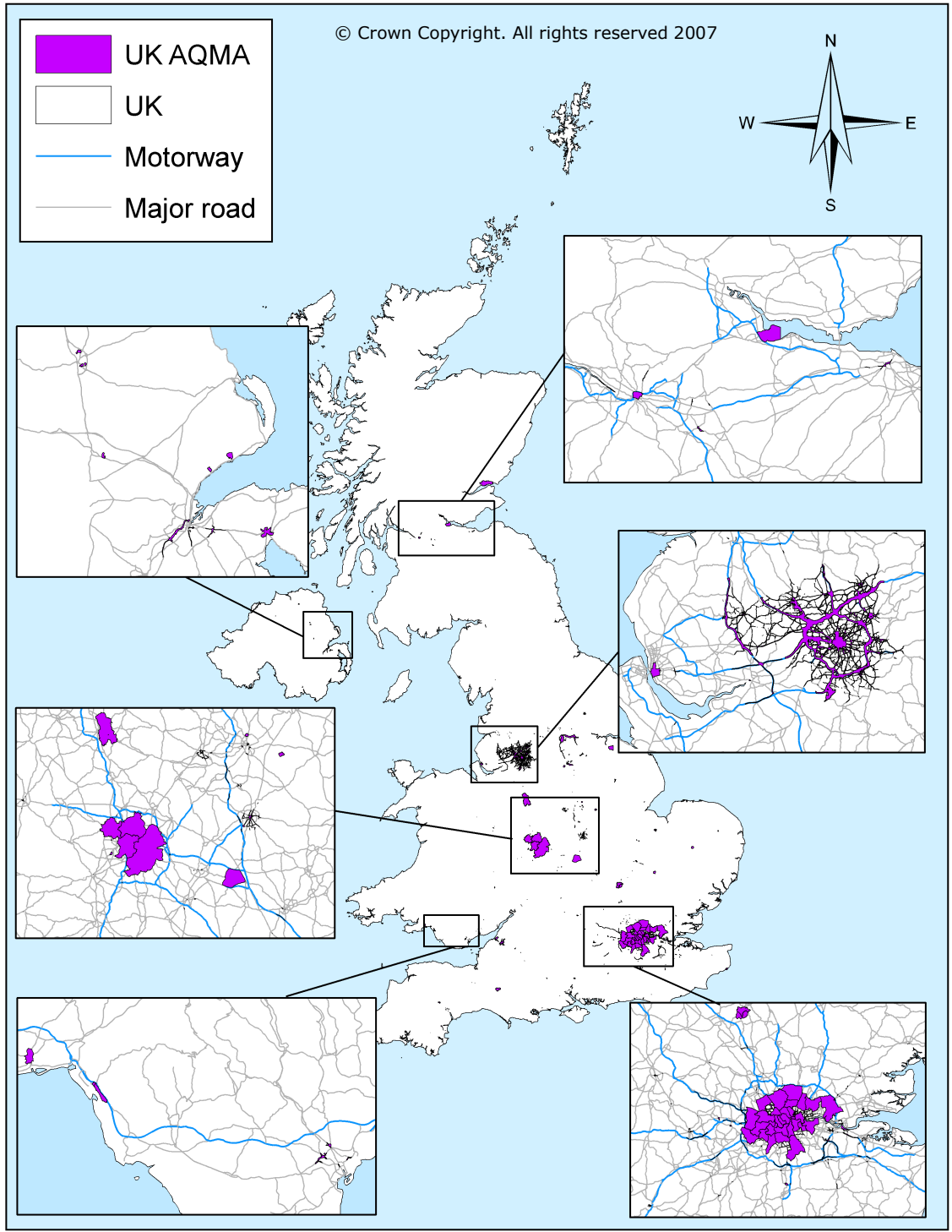


Figure 1: Map showing all Air Quality Management Areas in the United Kingdom.

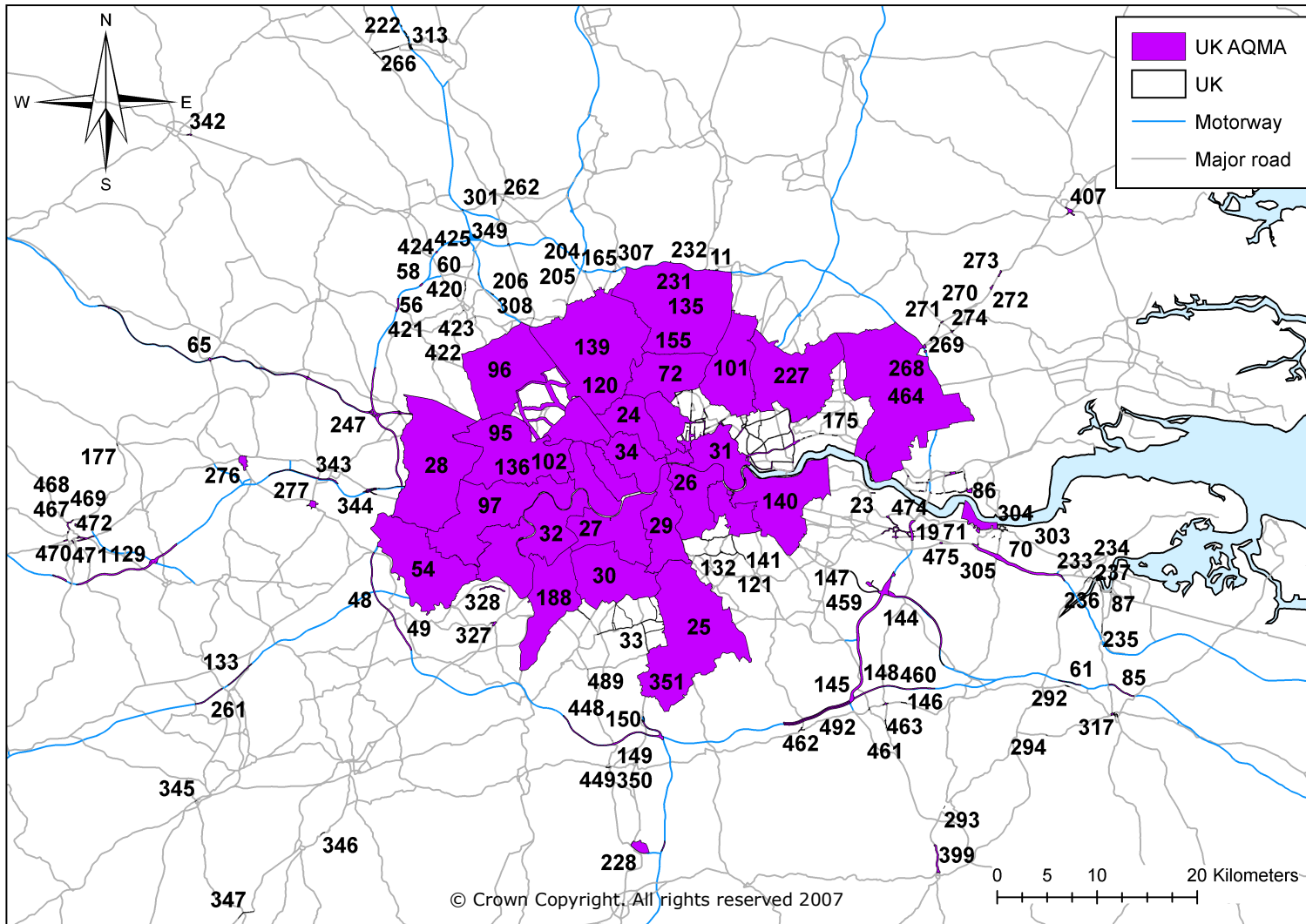


Figure 2: AQMAs of London and surrounding area.

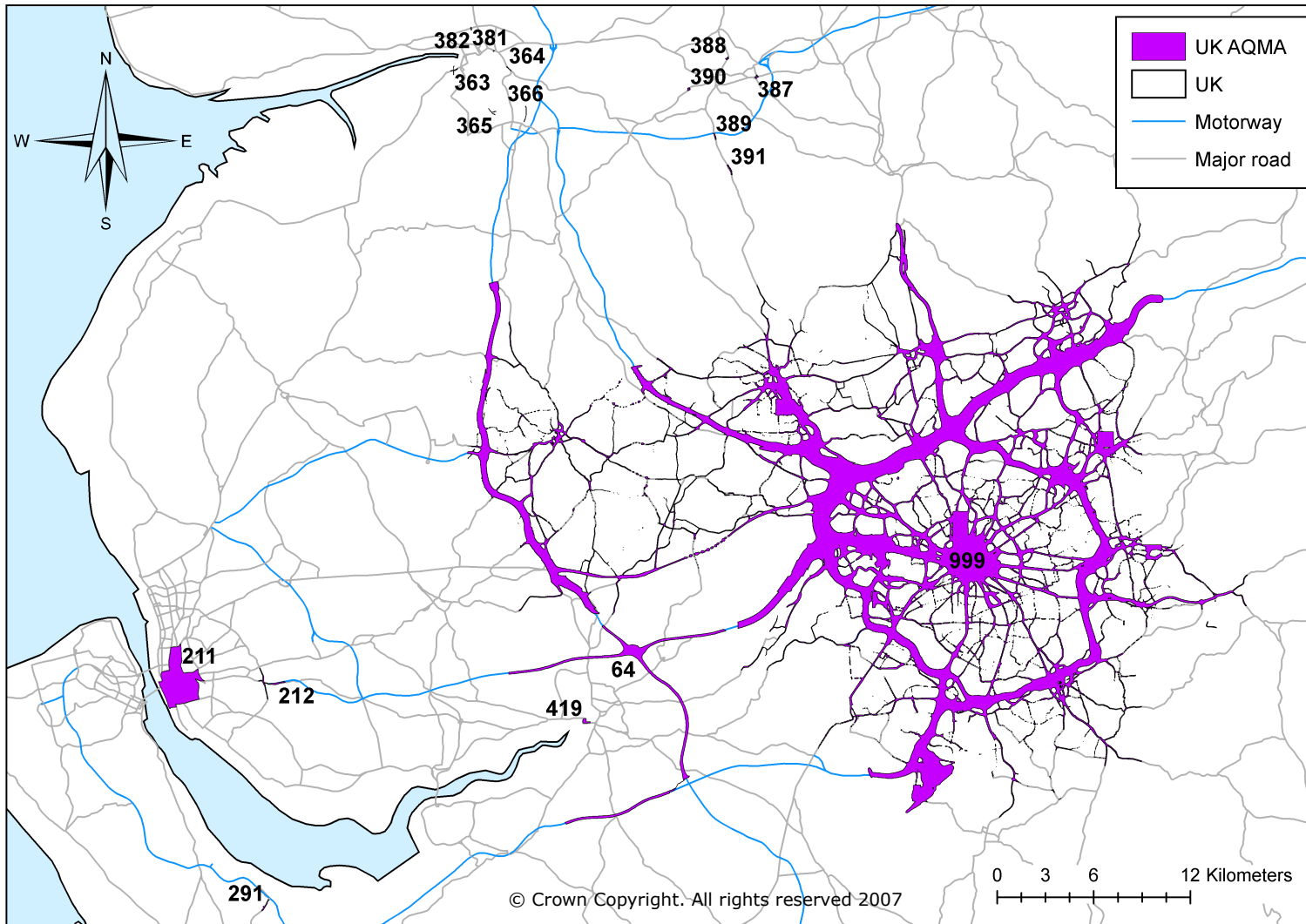


Figure 3: AQMAs of Liverpool, Ellesmere Port, Blackburn, Preston, South Ribble, Warrington and the Greater Manchester area.

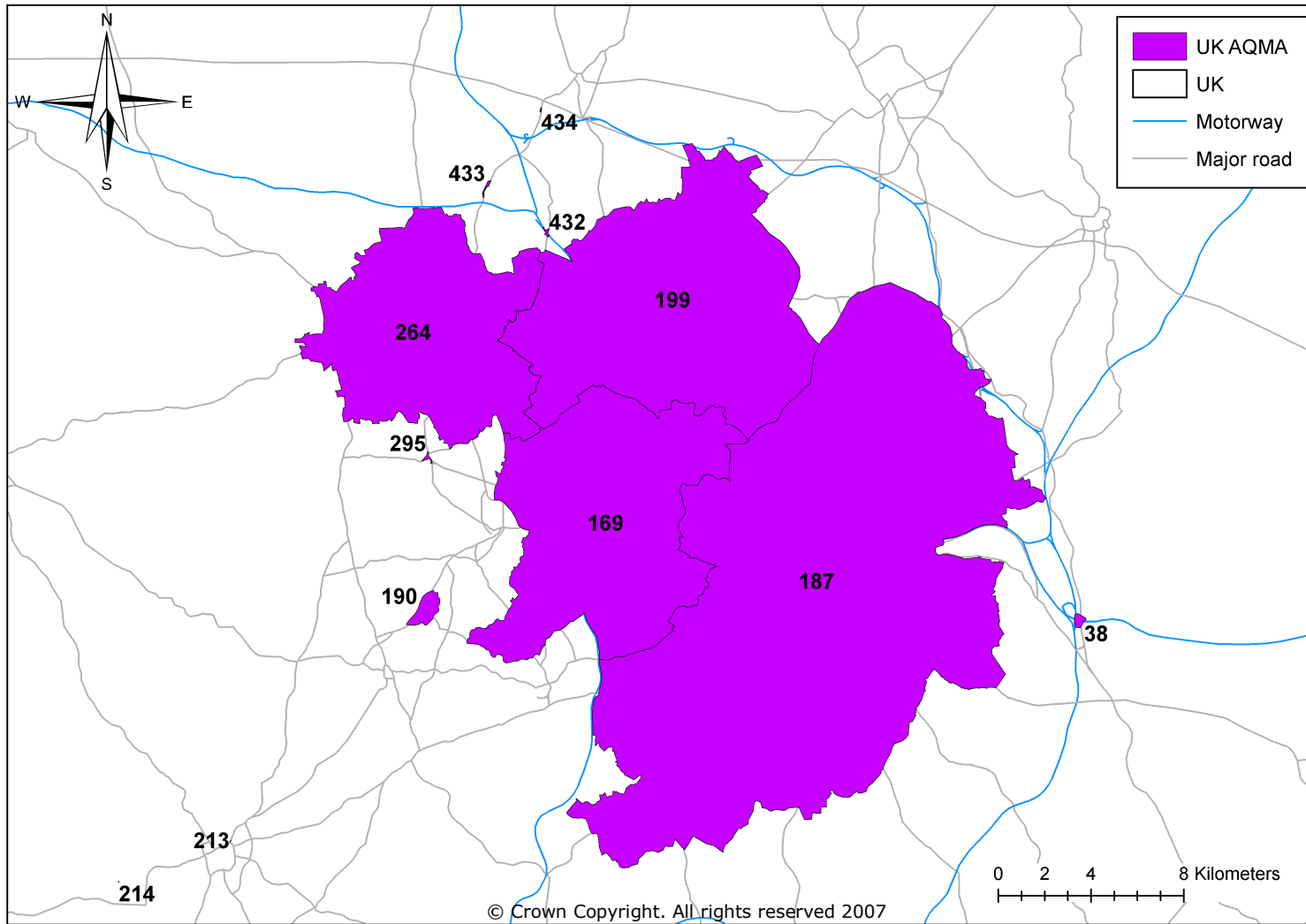


Figure 4: AQMAs of Birmingham, Bridgnorth, Sandwell, Walsall, Dudley, North Warwickshire, Wolverhampton, South Staffordshire, Wyre Forest and Bromsgrove.

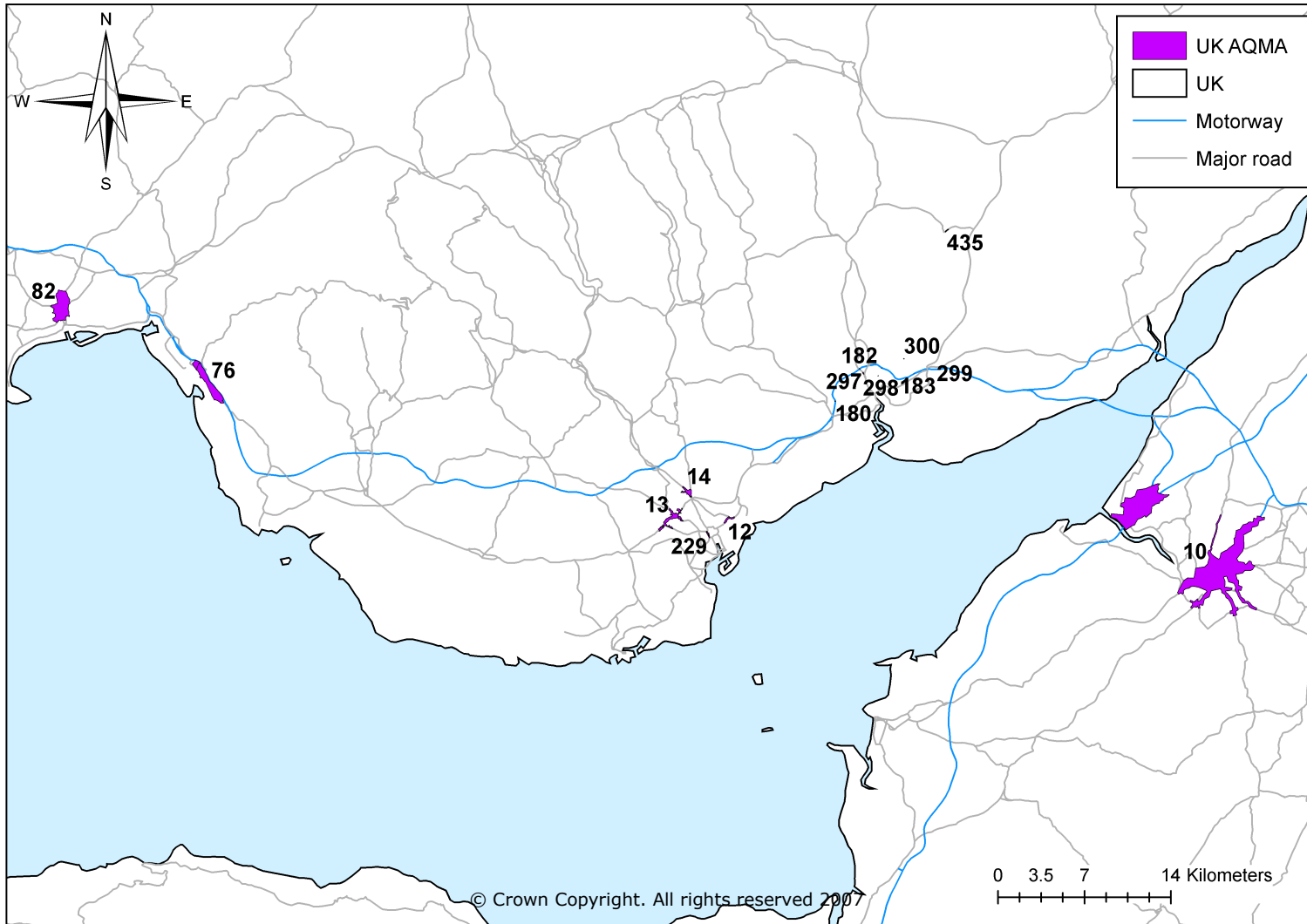


Figure 5: AQMAs of City of Bristol, Cardiff, Neath Port Talbot, Swansea and Newport.

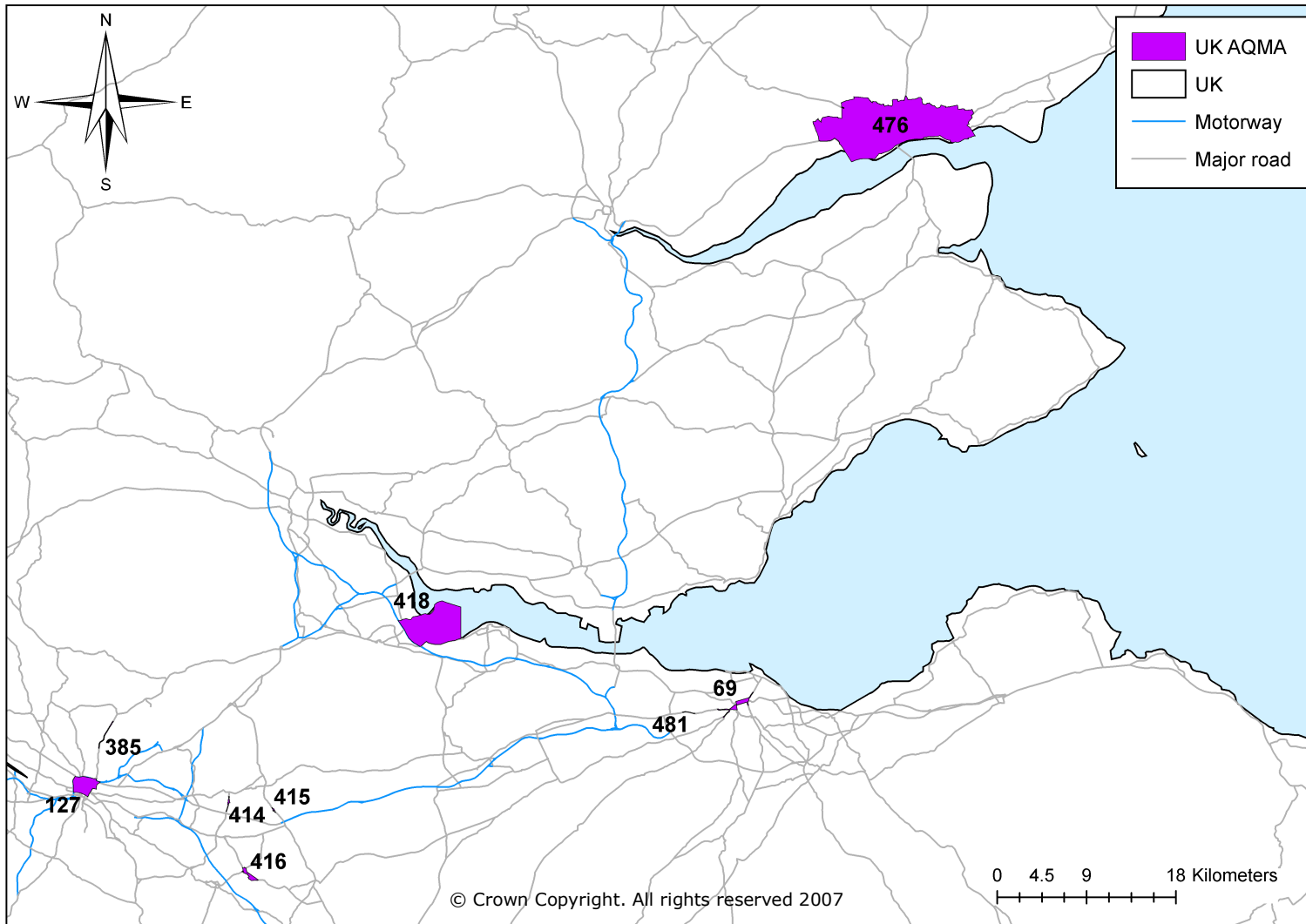


Figure 6: AQMAs of Glasgow, Edinburgh, Falkirk, Dundee, East Dunbartonshire and North Lanarkshire.



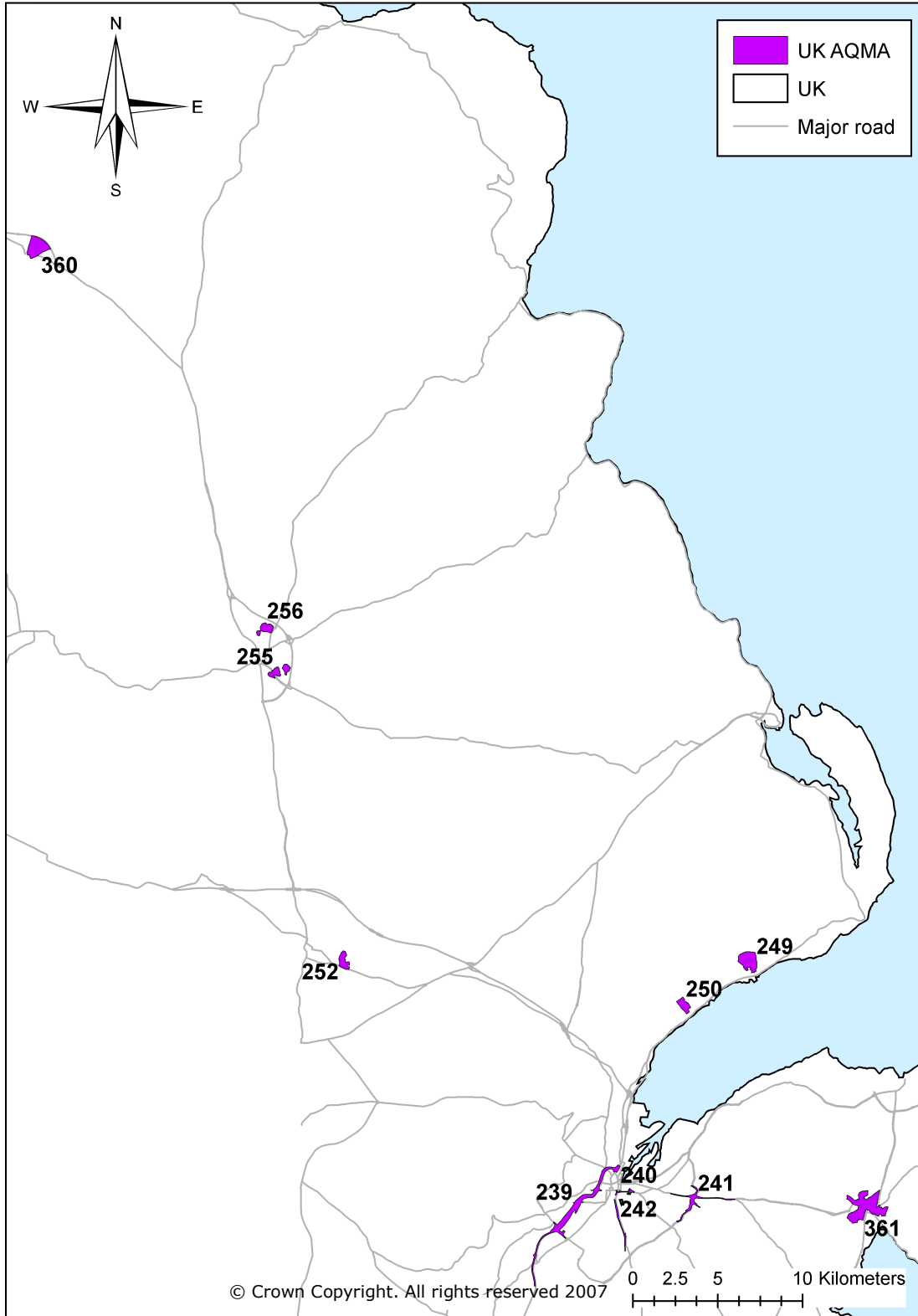


Figure 7: AQMAs of Antrim, Ards, Ballymena, Ballymoney, Carrickfergus and Belfast.

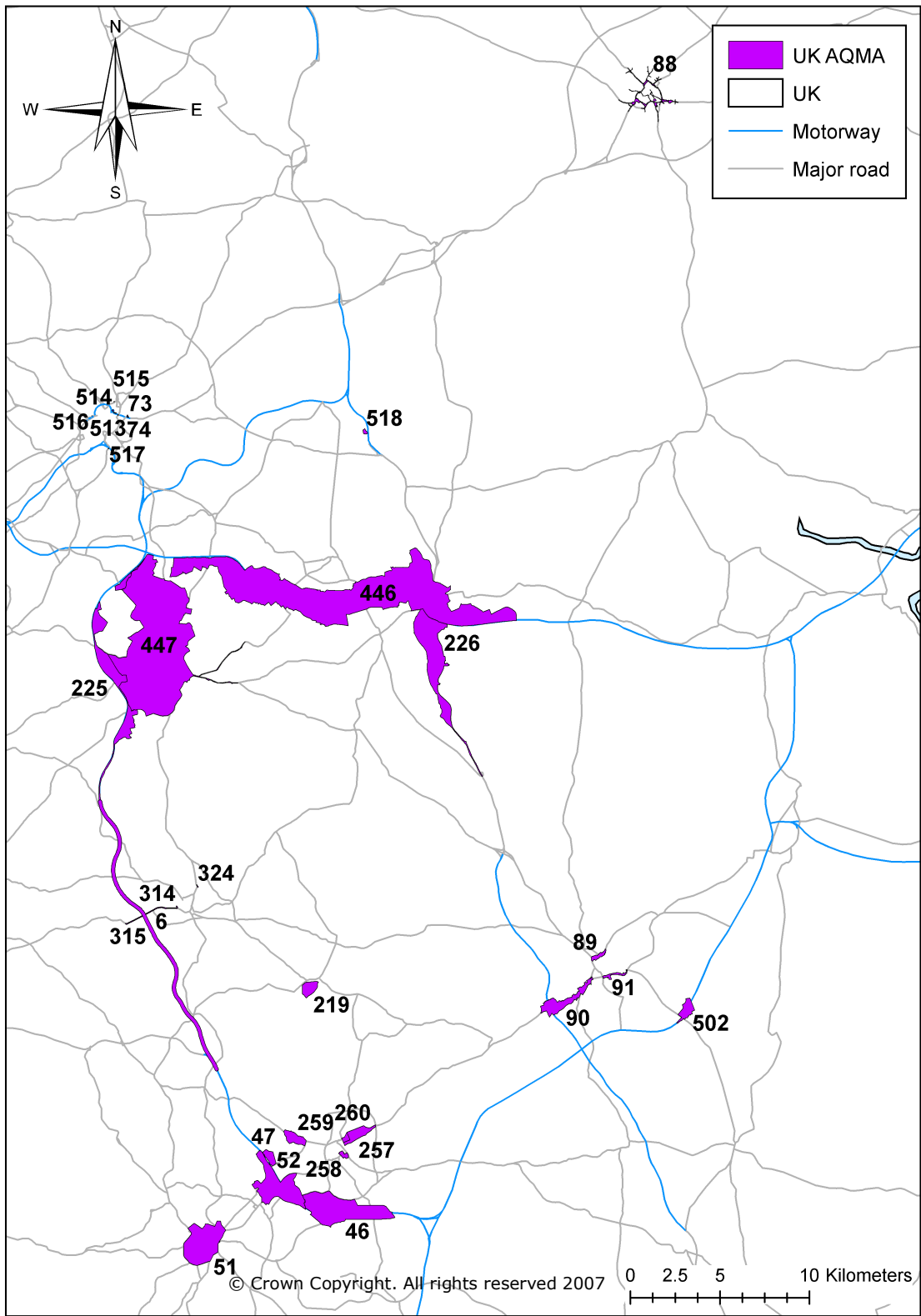


Figure 8: AQMAs of Leeds, Sheffield, Rotherham, Doncaster, Barnsley, York and Wakefield City.

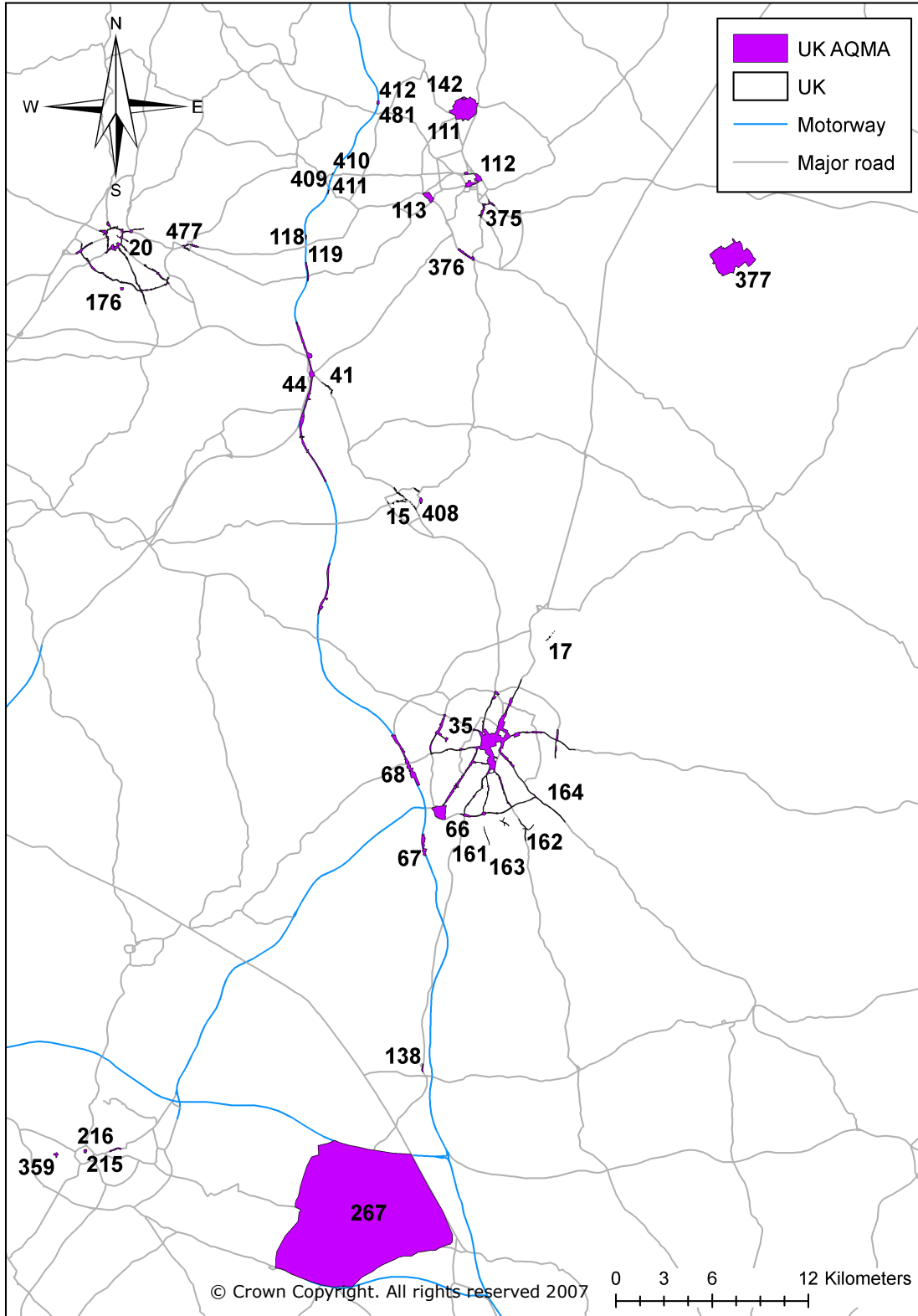


Figure 9: AQMAs of Leicester City, Blaby, Broxtowe, Oadby and Wigston, Charnwood, Coventry, North West Leicestershire, Derby City, Erewash, Harborough, Rugby, Rushcliffe, and Nottingham City.



## **Appendix 2**

### **AQMA IDs with Local Authority Names**



AQMA_ID	LOCAL_AUTHORITY
1	ABERDEEN CITY
6	BARNSELY MBC
7	BATH AND NORTH EAST SOMERSET
8	BOLSOVER DC
9	BOSTON BC
10	BRISTOL CITY COUNCIL
11	BROXBOURNE BC
12	CARDIFF COUNTY COUNCIL
13	CARDIFF COUNTY COUNCIL
14	CARDIFF COUNTY COUNCIL
15	CHARNWOOD BC
17	CHARNWOOD BC
18	COLCHESTER BC
19	DARTFORD BC
20	DERBY CITY COUNCIL
22	HEREFORDSHIRE COUNCIL
23	LONDON BOROUGH OF BEXLEY
24	LONDON BOROUGH OF CAMDEN
25	LONDON BOROUGH OF CROYDON
26	LONDON BOROUGH OF HACKNEY
27	LONDON BOROUGH OF HAMMERSMITH AND FULHAM
28	LONDON BOROUGH OF HILLINGDON
29	LONDON BOROUGH OF LAMBETH
30	LONDON BOROUGH OF MERTON
31	LONDON BOROUGH OF NEWHAM
32	LONDON BOROUGH OF RICHMOND UPON THAMES
33	LONDON BOROUGH OF SUTTON
34	CITY OF WESTMINSTER
35	LEICESTER CITY COUNCIL
38	NORTH WARWICKSHIRE BC
41	NORTH WEST LEICESTERSHIRE DC
44	NORTH WEST LEICESTERSHIRE DC
45	OXFORD CITY COUNCIL
46	ROTHERHAM MBC
47	ROTHERHAM MBC
48	RUNNYMEDE BC
49	RUNNYMEDE BC
51	SHEFFIELD CITY COUNCIL
52	SHEFFIELD CITY COUNCIL
54	SPELTHORNE BC
56	THREE RIVERS DC
58	THREE RIVERS DC
60	THREE RIVERS DC
61	TONBRIDGE & MALLING BC
62	WEST WILTSHIRE DC

AQMA_ID	LOCAL_AUTHORITY
63	WEST WILTSHIRE DC
64	WARRINGTON MBC
65	WYCOMBE DC
66	BLABY DC
67	BLABY DC
68	BLABY DC
69	CITY OF EDINBURGH
70	GRAVESHAM BC
71	GRAVESHAM BC
72	LONDON BOROUGH OF HARINGEY
73	LEEDS CITY COUNCIL
74	LEEDS CITY COUNCIL
75	LINCOLN CITY COUNCIL
76	NEATH PORT TALBOT COUNTY BOROUGH
82	CITY AND COUNTY OF SWANSEA
85	MAIDSTONE BC
86	THURROCK BC
87	MEDWAY COUNCIL
88	CITY OF YORK
89	DONCASTER MBC
90	DONCASTER MBC
91	DONCASTER MBC
95	LONDON BOROUGH OF EALING
96	LONDON BOROUGH OF HARROW
97	LONDON BOROUGH OF HOUNSLOW
101	LONDON BOROUGH OF WALTHAM FOREST
102	LONDON BOROUGH OF WANDSWORTH
104	SALISBURY DC
105	SALISBURY DC
106	SALISBURY DC
107	SALISBURY DC
111	NOTTINGHAM CITY COUNCIL
112	NOTTINGHAM CITY COUNCIL
113	NOTTINGHAM CITY COUNCIL
114	BROMSGROVE DC
117	CORPORATION OF LONDON
118	EREWASH BC
119	EREWASH BC
120	LONDON BOROUGH OF BRENT
121	LONDON BOROUGH OF LEWISHAM
126	STOKE-ON-TRENT CITY COUNCIL
127	CITY OF GLASGOW
128	SOUTH LAKELAND DC
129	WOKINGHAM DC
130	FENLAND DC

AQMA_ID	LOCAL_AUTHORITY
131	FENLAND DC
132	LONDON BOROUGH OF SOUTHWARK
133	SURREY HEATH BC
135	LONDON BOROUGH OF ENFIELD
136	ROYAL BOROUGH OF KENSINGTON AND CHELSEA
138	HARBOROUGH DC
139	LONDON BOROUGH OF BARNET
140	LONDON BOROUGH OF GREENWICH
141	LONDON BOROUGH OF TOWER HAMLETS
142	GEDLING BC
144	SEVENOAKS DC
145	SEVENOAKS DC
146	SEVENOAKS DC
147	SEVENOAKS DC
148	SEVENOAKS DC
149	REIGATE AND BANSTEAD BC
150	REIGATE AND BANSTEAD BC
155	LONDON BOROUGH OF ISLINGTON
161	OADBY & WIGSTON BC
162	OADBY & WIGSTON BC
163	OADBY & WIGSTON BC
164	OADBY & WIGSTON BC
165	HERTSMERE BC
167	DOVER DC
168	SOUTH SOMERSET DC
169	SANDWELL MBC
175	LONDON BOROUGH OF BARKING & DAGENHAM
176	DERBY CITY COUNCIL
177	SOUTH OXFORDSHIRE DC
179	NORTHAMPTON BC
180	NEWPORT COUNTY BOROUGH
182	NEWPORT COUNTY BOROUGH
183	NEWPORT COUNTY BOROUGH
187	BIRMINGHAM MBC
188	KINGSTON UPON THAMES, THE ROYAL BOROUGH OF
189	TAUNTON DEANE BC
190	DUDLEY MBC
191	SHREWSBURY & ATCHAM BC
192	SHREWSBURY & ATCHAM BC
193	SHREWSBURY & ATCHAM BC
198	TAUNTON DEANE BC
199	WALSALL MBC
204	HERTSMERE BC
205	HERTSMERE BC
206	HERTSMERE BC
207	NORWICH CITY COUNCIL

AQMA_ID	LOCAL_AUTHORITY
208	NORWICH CITY COUNCIL
209	NORWICH CITY COUNCIL
210	OSWESTRY BC
211	LIVERPOOL CITY COUNCIL
212	LIVERPOOL CITY COUNCIL
213	WYRE FOREST DC
214	WYRE FOREST DC
215	COVENTRY CITY COUNCIL
216	COVENTRY CITY COUNCIL
218	ROTHERHAM MBC
219	ROTHERHAM MBC
220	WINCHESTER CITY COUNCIL
221	KING'S LYNN & WEST NORFOLK BC
222	LUTON BOROUGH COUNCIL
223	HASTINGS BC
224	STOKE-ON-TRENT CITY COUNCIL
225	WAKEFIELD CITY MBC
226	WAKEFIELD CITY MBC
227	LONDON BOROUGH OF REDBRIDGE
228	REIGATE AND BANSTEAD BC
229	CARDIFF COUNTY COUNCIL
230	LANCASTER CITY COUNCIL
231	BROXBOURNE BC
232	BROXBOURNE BC
233	MEDWAY COUNCIL
234	MEDWAY COUNCIL
235	MEDWAY COUNCIL
236	MEDWAY COUNCIL
237	MEDWAY COUNCIL
238	NEWCASTLE CITY COUNCIL
239	BELFAST CITY
240	BELFAST CITY
241	BELFAST CITY
242	BELFAST CITY
246	MID DEVON DC
247	SOUTH BUCKS DC
248	DOVER DC
249	CARRICKFERGUS
250	CARRICKFERGUS
251	SCARBOROUGH BC
252	ANTRIM
254	BRIGHTON & HOVE
255	BALLYMENA
256	BALLYMENA
257	ROTHERHAM MBC
258	ROTHERHAM MBC



AQMA_ID	LOCAL_AUTHORITY
259	ROTHERHAM MBC
260	ROTHERHAM MBC
261	RUSHMOOR BC
262	ST. ALBANS CITY COUNCIL
264	WOLVERHAMPTON MBC
265	EASTLEIGH BC
266	SOUTH BEDFORDSHIRE DC
267	RUGBY BC
268	BRENTWOOD BC
269	BRENTWOOD BC
270	BRENTWOOD BC
271	BRENTWOOD BC
272	BRENTWOOD BC
273	BRENTWOOD BC
274	BRENTWOOD BC
275	BOSTON BC
276	WINDSOR AND MAIDENHEAD, ROYAL
277	WINDSOR AND MAIDENHEAD, ROYAL
278	BRIDGNORTH DC
279	WEST OXFORDSHIRE DC
280	WEST OXFORDSHIRE DC
281	CONGLETON BC
282	CONGLETON BC
284	CONGLETON BC
285	SALISBURY DC
286	EXETER CITY COUNCIL
287	EXETER CITY COUNCIL
288	EXETER CITY COUNCIL
289	EXETER CITY COUNCIL
290	EXETER CITY COUNCIL
291	ELLESMERE PORT & NESTON BC
292	TONBRIDGE & MALLING BC
293	TONBRIDGE & MALLING BC
294	TONBRIDGE & MALLING BC
295	DUDLEY MBC
296	BEDFORD BC
297	NEWPORT COUNTY BOROUGH
298	NEWPORT COUNTY BOROUGH
299	NEWPORT COUNTY BOROUGH
300	NEWPORT COUNTY BOROUGH
301	ST. ALBANS CITY COUNCIL
302	BRECKLAND DC
303	GRAVESHAM BC
304	GRAVESHAM BC
305	GRAVESHAM BC
306	BLYTH VALLEY BC

AQMA_ID	LOCAL_AUTHORITY
307	HERTSMERE BC
308	HERTSMERE BC
309	NEW FOREST DC
310	NEW FOREST DC
311	CAMBRIDGE CITY COUNCIL
312	TORBAY BC
313	LUTON BOROUGH COUNCIL
314	BARNSELY MBC
315	BARNSELY MBC
316	MID BEDFORDSHIRE DC
317	MAIDSTONE BC
318	WARWICK DC
319	WARWICK DC
320	WARWICK DC
321	BEDFORD BC
322	BEDFORD BC
323	BEDFORD BC
324	BARNSELY MBC
325	KINGSTON-UPON-HULL CITY COUNCIL
326	GATESHEAD MBC
327	ELMBRIDGE BC
328	ELMBRIDGE BC
329	PORTSMOUTH CITY COUNCIL
330	PORTSMOUTH CITY COUNCIL
331	PORTSMOUTH CITY COUNCIL
332	PORTSMOUTH CITY COUNCIL
333	PORTSMOUTH CITY COUNCIL
334	PORTSMOUTH CITY COUNCIL
335	PORTSMOUTH CITY COUNCIL
336	PORTSMOUTH CITY COUNCIL
337	PORTSMOUTH CITY COUNCIL
338	PORTSMOUTH CITY COUNCIL
339	PORTSMOUTH CITY COUNCIL
340	PORTSMOUTH CITY COUNCIL
341	PORTSMOUTH CITY COUNCIL
342	AYLESBURY VALE DC
343	SLOUGH BC
344	SLOUGH BC
345	WAVERLEY BC
346	WAVERLEY BC
347	WAVERLEY BC
348	BLACKPOOL BC
349	ST. ALBANS CITY COUNCIL
350	REIGATE AND BANSTEAD BC
351	REIGATE AND BANSTEAD BC
352	OXFORD CITY COUNCIL

AQMA_ID	LOCAL_AUTHORITY
353	PLYMOUTH CITY COUNCIL
354	PLYMOUTH CITY COUNCIL
355	PLYMOUTH CITY COUNCIL
356	SOUTH HAMS DC
357	NORTHAMPTON BC
358	NORTHAMPTON BC
359	COVENTRY CITY COUNCIL
360	BALLYMONEY
361	ARDS
363	SOUTH RIBBLE BC
364	SOUTH RIBBLE BC
365	SOUTH RIBBLE BC
366	SOUTH RIBBLE BC
367	TEWKESBURY BC
368	SOUTHAMPTON CITY COUNCIL
369	SOUTHAMPTON CITY COUNCIL
370	SOUTHAMPTON CITY COUNCIL
371	SOUTHAMPTON CITY COUNCIL
372	SOUTHAMPTON CITY COUNCIL
373	SOUTHAMPTON CITY COUNCIL
374	BOLSOVER DC
375	RUSHCLIFFE BC
376	RUSHCLIFFE BC
377	RUSHCLIFFE BC
378	GLOUCESTER CITY COUNCIL
379	GLOUCESTER CITY COUNCIL
381	PRESTON BC
382	PRESTON BC
383	NORTH LINCOLNSHIRE
384	CALDERDALE MBC
385	EAST DUNBARTONSHIRE
386	SOUTH NORTHAMPTONSHIRE DC
387	BLACKBURN WITH DARWEN
388	BLACKBURN WITH DARWEN
389	BLACKBURN WITH DARWEN
390	BLACKBURN WITH DARWEN
391	BLACKBURN WITH DARWEN
394	NEWCASTLE CITY COUNCIL
395	TEIGNBRIDGE DC
396	TEIGNBRIDGE DC
397	TEIGNBRIDGE DC
398	TEIGNBRIDGE DC
399	TUNBRIDGE WELLS BC
400	HUNTINGDONSHIRE DC
401	HUNTINGDONSHIRE DC
402	ADUR DC

AQMA_ID	LOCAL_AUTHORITY
403	ADUR DC
404	LEWES DC
405	CARLISLE CITY COUNCIL
406	NEW FOREST DC
407	CHELMSFORD BC
408	CHARNWOOD BC
409	BROXTOWE BC
410	BROXTOWE BC
411	BROXTOWE BC
412	BROXTOWE BC
413	KERRIER DC
414	NORTH LANARKSHIRE
415	NORTH LANARKSHIRE
416	NORTH LANARKSHIRE
417	RENFREWSHIRE COUNCIL
418	FALKIRK COUNCIL
419	WARRINGTON MBC
420	WATFORD BC
421	WATFORD BC
422	WATFORD BC
423	WATFORD BC
424	WATFORD BC
425	WATFORD BC
426	NEWRY & MOURNE
427	NEWRY & MOURNE
428	NEWRY & MOURNE
429	NEWRY & MOURNE
430	NEWRY & MOURNE
431	SOUTH STAFFORDSHIRE DC
432	SOUTH STAFFORDSHIRE DC
433	SOUTH STAFFORDSHIRE DC
434	SOUTH STAFFORDSHIRE DC
435	MONMOUTHSHIRE COUNTY
436	LIMAVADY
437	HEREFORDSHIRE COUNCIL
438	FAREHAM BC
439	BOURNEMOUTH BC
440	SOUTH OXFORDSHIRE DC
441	IPSWICH BC
442	IPSWICH BC
443	IPSWICH BC
444	CANTERBURY CITY COUNCIL
445	THANET DC
446	WAKEFIELD CITY MBC
447	WAKEFIELD CITY MBC
448	REIGATE AND BANSTEAD BC

<b>AQMA_ID</b>	<b>LOCAL_AUTHORITY</b>
449	REIGATE AND BANSTEAD BC
453	EASTLEIGH BC
454	EASTLEIGH BC
455	CALDERDALE MBC
456	FENLAND DC
457	HUNTINGDONSHIRE DC
458	HUNTINGDONSHIRE DC
459	SEVENOAKS DC
460	SEVENOAKS DC
461	SEVENOAKS DC
462	SEVENOAKS DC
463	SEVENOAKS DC
464	LONDON BOROUGH OF HAVERING
465	FENLAND DC
466	SUFFOLK COASTAL DC
467	READING BC
468	READING BC
469	READING BC
470	READING BC
471	READING BC
472	READING BC
474	DARTFORD BC
475	DARTFORD BC
476	DUNDEE CITY COUNCIL
477	DERBY CITY COUNCIL
478	CALDERDALE MBC
479	NORTH EAST LINCOLNSHIRE
480	COLCHESTER BC
481	CITY OF EDINBURGH
482	SOUTH TYNESIDE MBC
483	SOUTH TYNESIDE MBC
484	BRADFORD MBC
485	BRADFORD MBC
486	BRADFORD MBC
487	BRADFORD MBC
489	REIGATE AND BANSTEAD BC
492	SEVENOAKS DC
502	DONCASTER MBC
513	LEEDS CITY COUNCIL
514	LEEDS CITY COUNCIL
515	LEEDS CITY COUNCIL
516	LEEDS CITY COUNCIL
517	LEEDS CITY COUNCIL
518	LEEDS CITY COUNCIL
999	GREATER MANCHESTER



# **Appendix 3**

## **Attribute Information for Each AQMA**

**(Listed alphabetically by Local Authority name)**



LA ID	AQMA ID	LOCAL AUTHORITY	TITLE	DESCRIPTION	PROCESSING	NEW OR REVISED	NO <sub>2</sub>	PM <sub>10</sub>	SO <sub>2</sub>	BENZENE
359	1	ABERDEEN CITY	Aberdeen AQMA	Market St, Union St, King St (between Castle St and Roslin Terrace), Virginia St, Commerce St, Guild St (between Market St and Stirling St) and Holburn St (between Great Southern Road and Union St).	Digitised		•	•		
1	402	ADUR DC	Shoreham AQMA	An area encompassing the High Street, Shoreham-by-Sea between the Ropetackle Roundabout and Surry Street.	Shapefile		•			
1	403	ADUR DC	Southwick AQMA	An area encompassing the Old Shoreham Road, Southwick between Kinston Lane and Lower Drive.	Shapefile		•			
413	252	ANTRIM	Antrim AQMA	An area incorporating dwellings in the Greystone and Ballycaigy/Glenburn estates.	Digitised				•	
414	361	ARDS	Ards AQMA	A portion of the town of Newtownards, comprising residential areas with a high usage of solid fuel heating.	Shapefile			•		
8	342	AYLESBURY VALE DC	Aylesbury Vale DC AQMA	An area encompassing a stretch of the A41 ring road and properties bordering it between the Oakfield Road/King Edward Avenue junction and Queen Street in Aylesbury.	Digitised		•			
416	255	BALLYMENA	Ballykeel AQMA	Dwellings in the Ballykeel 1, Ballykeel 2, Chichester Park Central, Chichester Park East and Chichester Park West estates together with certain houses on Crebilly Road, Larne Road, Meadowvale, Moat Road, River View and Knockeen Crescent.	Digitised			•		
416	256	BALLYMENA	Dunclag AQMA	Dwellings in the Dunclag Gardens, Dunclag Park, Dunvale and Millfield estates together with certain houses within Blacksgrove, Cushendall Road, Doury Road, Garvey Wood, Grove Road, Johnstone Close, Moorland Close and Parklands.	Digitised			•		
417	360	BALLYMONEY	Ballymoney AQMA	An area in the northwest of Ballymoney, bounded to the east by the railway line, to the north by the A26 and to the west by the B66.	Digitised			•		

LA ID	AQMA ID	LOCAL AUTHORITY	TITLE	DESCRIPTION	PROCESSING	NEW OR REVISED	NO <sub>2</sub>	PM <sub>10</sub>	SO <sub>2</sub>	BENZENE
10	6	BARNSELEY MBC	Barnsley AQMA No.1	An area along the M1 between Junction 35a and Junction 38, including Haigh, Darton, Cawthorne Dike, Higham, Dodworth, Gilroyd, Rockley, Birdwell, and Tankersley. The area extends 100m either side of the central reservation.	Mapinfo		•			
10	314	BARNSELEY MBC	Barnsley AQMA No.2A	An area encompassing the A628 from junction 37 of the M1 to Town End roundabout, including part of Summer Lane from Town End roundabout to Wharcliffe Street.	Mapinfo		•			
10	315	BARNSELEY MBC	Barnsley AQMA No.2B	An area encompassing the A628 from junction 37 of the M1 to Dodworth Level Crossing.	Mapinfo		•			
10	324	BARNSELEY MBC	Barnsley AQMA No.3	An area encompassing the junction of the A61 Wakefield Road and Burton Road.	Mapinfo		•			
15	7	BATH AND NORTH EAST SOMERSET	Bath AQMA	An area extending along Bathwick Street from Beckford Road to London Road, and along London Road from London Street to Hanover Street (extending 70m from the centre of the road in each direction) and from Hanover Street to the Batheaston (incomplete)	Shapefile		•			
16	296	BEDFORD BC	Bedford AQMA No.1	An area encompassing in whole, or part the parishes of Elstow, Stewartby, Wilstead and Wooton.	Shapefile				•	
16	321	BEDFORD BC	Bedford AQMA No.2	Prebend Street, Bedford, commencing at the roundabout adjoining Midland Road and terminating just beyond the junction with Commercial Road.	Shapefile		•			
16	322	BEDFORD BC	Bedford AQMA No.3	High Street, Bedford, commencing at the junction with St Peter's Street and terminating just before the junction with the embankment.	Shapefile		•			
16	323	BEDFORD BC	Bedford AQMA No.4	Bedford Road, Great Barford, commencing just beyond the junction with Silver Street and terminating just beyond the T-junction with Green End Road and High Street.	Shapefile		•			



LA ID	AQMA ID	LOCAL AUTHORITY	TITLE	DESCRIPTION	PROCESSING	NEW OR REVISED	NO <sub>2</sub>	PM <sub>10</sub>	SO <sub>2</sub>	BENZENE
419	239	BELFAST CITY	Belfast AQMA No.1	An area encompassing the M1 / Westlink corridor from the Belfast City boundary at Sir Thomas and Lady Dixon Park to the end of the Westlink at the junction with Great George/Es Street and York Street including Stockman/Es Lane and Kennedy Way.	Shapefile		•	•		
419	240	BELFAST CITY	Belfast AQMA No.2	Cromac Street to the junction with East Bridge Street and then from East Bridge Street to the junction with the Ravenhill and Albertbridge Roads and Short Strand.	Shapefile		•			
419	241	BELFAST CITY	Belfast AQMA No.3	The Upper Newtownards Road from the North Road junction to the Belfast City boundary at the Ulster Hospital incorporating the Knock Road to the City boundary at Laburnum Playing Fields and Hawthornden Way.	Shapefile		•			
419	242	BELFAST CITY	Belfast AQMA No.4	The Ormeau Road from the junction with Donegall Pass to the Belfast City boundary at Galwally.	Shapefile		•			
18	187	BIRMINGHAM MBC	Birmingham AQMA	The whole borough.	Borough boundary		•			
19	66	BLABY DC	AQMA1	Narborough Road South and Fosse Park.	Mapinfo		•			
19	67	BLABY DC	AQMA2	The M1 corridor in Enderby and Narborough.	Mapinfo		•			
19	68	BLABY DC	AQMA3	The M1 corridor between Thorpe Astley and Kirby Muxloe.	Mapinfo		•			
20	387	BLACKBURN WITH DARWEN	AQMA 1 - Intack	An area encompassing the junction between Accrington Road, Whitebirk Road, St Ives Road and Shadsworth Road in Intack, Blackburn.	Shapefile		•			
20	388	BLACKBURN WITH DARWEN	AQMA 2 - Bastwell	An area encompassing a section of Whalley New Road in Bastwell, including the junctions with Maple Street, Plane Street and Whalley Range.	Shapefile		•			
20	389	BLACKBURN WITH DARWEN	AQMA 3 - A666 between Robert Street and Wraith Street	An area along the A666 (Duckworth Street/Market Street/Bolton Road) in Darwen, between Robert Street and Wraith Street.	Shapefile		•			
20	390	BLACKBURN WITH DARWEN	AQMA 4 - Witton	An area encompassing the junction of Redlam, Preston Old Road and Buncer Lane in Witton, Blackburn.	Shapefile		•			

LA ID	AQMA ID	LOCAL AUTHORITY	TITLE	DESCRIPTION	PROCESSING	NEW OR REVISED	NO <sub>2</sub>	PM <sub>10</sub>	SO <sub>2</sub>	BENZENE
20	391	BLACKBURN WITH DARWEN	AQMA 5 - Earcroft	A section of the A666 Blackburn Road between the M65 and Redvers Road.	Shapefile		•			
21	348	BLACKPOOL BC	Blackpool AQMA	An area encompassing parts of Blackpool Town Centre, and extending along Talbot Road to the seafront and Dickson Road to its junction with Pleasant Street.	Shapefile		•			
22	306	BLYTH VALLEY BC	Blyth Valley AQMA	An area within Blyth town centre bounded by Cypress Gardens to the west, the Quayside to Plessey Road to the southeast, and Gatacre Street to the north.	Shapefile			•		
23	8	BOLSOVER DC	South Normanton AQMA	The AQMA encompasses twelve properties and their gardens, 1-23 (odd) Carter Lane East, South Normanton on the east side of the M1 Motorway. The area extends 100m east of the main carriageway (not the sliproad).	Shapefile		•			
23	374	BOLSOVER DC	Barlborough AQMA	A single property adjacent to the A619/616 roundabout in Barlborough.	Shapefile		•			
27	9	BOSTON BC	Boston AQMA	The AQMA follows the A16 trunk road through the centre of town encompassing properties on either side. It extends from Queen Street roundabout through to the intersection of John Adams Way and Main Ridge East.	Shapefile		•			
27	275	BOSTON BC	Bargate Bridge AQMA	An area from Bargate roundabout extending east in to the top part of Spilsby Road and incorporating the junctions of Freiston Road and Willoughby Road, Boston.	Shapefile		•			
28	439	BOURNEMOUTH BC	Bournemouth AQMA No.1	An area encompassing a stretch of Wimborne Road between the junctions with Calvin Road to the north and Bryanstone Road to the south.	MapInfo		•			
30	484	BRADFORD MBC	AQMA No.1	An area encompassing the junction of Manchester Road and Mayo Avenue, Bradford.	Shapefile	✓	•			
30	487	BRADFORD MBC	AQMA No.4	An area encompassing the junction of Shipley Airedale Road and Church Bank on the inner ring road in Bradford.	Shapefile	✓	•			
30	486	BRADFORD MBC	AQMA No.3	An area encompassing a number of properties on Thornton Road, Bradford, in the vicinity of its junction with Princess Way.	Shapefile	✓	•			

LA ID	AQMA ID	LOCAL AUTHORITY	TITLE	DESCRIPTION	PROCESSING	NEW OR REVISED	NO <sub>2</sub>	PM <sub>10</sub>	SO <sub>2</sub>	BENZENE
30	485	BRADFORD MBC	AQMA No.2	An area encompassing the junction of Manningham Lane and Queens Road, Bradford.	Shapefile	✓	•			
32	302	BRECKLAND DC	Breckland AQMA	An area encompassing Stonebridge Army Camp to the north and East Wretham SSSI to the west and bounded by the Norwich to London railway line to the south, and the Peddars Way long distance footpath to the west.	Digitised			•		
33	268	BRENTWOOD BC	Brentwood AQMA No.1	The AQMA comprises parts of Nags Head Lane, Brentwood and the M25.	Shapefile		•			
33	269	BRENTWOOD BC	Brentwood AQMA No.2	The AQMA comprises parts of Brook Street, Brentwood and the A12.	Shapefile		•			
33	270	BRENTWOOD BC	Brentwood AQMA No.3	The AQMA comprises parts of Greenshaw and Porters Close, Brentwood and the A12.	Shapefile		•			
33	271	BRENTWOOD BC	Brentwood AQMA No.4	The AQMA comprises parts of Warescot Road, Hurstwood Avenue and Ongar Road, Brentwood and the A12.	Shapefile		•			
33	272	BRENTWOOD BC	Brentwood AQMA No.5	The AQMA comprises parts of Roman Road and Burnthouse Lane, Mountnessing and the A12.	Shapefile		•			
33	273	BRENTWOOD BC	Brentwood AQMA No.6	The AQMA comprises parts of Fryerning Lane, Pemberton Avenue and Trimble Close, Ingatestone and the A12.	Shapefile		•			
33	274	BRENTWOOD BC	Brentwood AQMA No.7	The AQMA comprises parts of Ongar Road, Ingrave Road, High Street and Shenfield Road, Brentwood in proximity to Wilson's Corner (the junction of the A128 and A1203).	Shapefile		•			
34	278	BRIDGNORTH DC	Bridgnorth AQMA	An area encompassing Pound Street and the junction of Whitburn Street and Salop Street.	Shapefile		•			
35	254	BRIGHTON & HOVE	Brighton AQMA	The AQMA incorporates the section of Lewes Road between the Vogue Gyratory (including the ends of both Bear Road and Hollingdean Road) and Grand Parade. From Grand Parade it extends up the A23 through to Preston Circus, along Viaduct Road to (incomplete)	Shapefile		•			
36	10	BRISTOL CITY COUNCIL	Bristol AQMA	The AQMA covers two areas, one covering the city centre and parts of the main radial roads (including the M32) and a second incorporating the M5/M49 junction at Avonmouth.	Shapefile		•	•		

LA ID	AQMA ID	LOCAL AUTHORITY	TITLE	DESCRIPTION	PROCESSING	NEW OR REVISED	NO <sub>2</sub>	PM <sub>10</sub>	SO <sub>2</sub>	BENZENE
38	114	BROMSGROVE DC	Lickley End AQMA	A number of residential properties surrounding the M42/A38 junction.	Shapefile		•			
39	11	BROXBOURNE BC	Broxbourne AQMA No. 1	A number of residential properties close to the M25, including Arlington Crescent, Parkside and nos. 13-21 High Street, Waltham Cross.	Mapinfo		•	•		
39	231	BROXBOURNE BC	Broxbourne AQMA No. 2	Properties nos. 33 to 55 Teresa Gardens, Waltham Cross.	Mapinfo		•			
39	232	BROXBOURNE BC	Broxbourne AQMA No. 3	An area incorporating Tile Kiln Cottage on Burntfarm Ride, just north of the M25.	Mapinfo		•			
40	409	BROXTOWE BC	Broxtowe AQMA No.1	An area encompassing twenty properties on parts of Iona Drive and Tiree Close next to the M1 motorway in Trowell, Nottingham.	Shapefile		•			
40	410	BROXTOWE BC	Broxtowe AQMA No.2	An area encompassing two properties on Derbyshire Avenue next to the M1 motorway in Trowell, Nottingham.	Shapefile		•			
40	411	BROXTOWE BC	Broxtowe AQMA No.3	An area encompassing a single property on Nottingham Road next to the M1 motorway in Trowell, Nottingham.	Shapefile		•			
40	412	BROXTOWE BC	Broxtowe AQMA No.4	An area encompassing fourteen properties on parts of Nottingham Road, Nottingham, and Nottingham Road and Back Lane, Nuthall next to the M1 motorway in Trowell, Nottingham.	Shapefile		•			
43	455	CALDERDALE MBC	Calderdale AQMA No.2	An area commencing adjacent to West Mills, West Street, Sowerby Bridge and extending along Town Hall Street and Wharf Street and ending in Upper Bolton Brow on Pye Nest Road and on Wakefield Road in Bolton Brow.	MapInfo	✓	•			
43	478	CALDERDALE MBC	Calderdale AQMA No.3 (Hebden Bridge)	An area along the A646 in Hebden Bridge, commencing adjacent to Bankfoot Terrace and ending adjacent to Station Road.	MapInfo	✓	•			
43	384	CALDERDALE MBC	Calderdale AQMA	An area along the A629 between 2 Elm View and 389 Huddersfield Road ("The Punch Bowl").	Mapinfo		•			
44	311	CAMBRIDGE CITY COUNCIL	Cambridge AQMA	An area encompassing the inner ring road and all the land within it (including a buffer zone around the ring road and its junctions with main feeder roads).	Digitised		•			

LA ID	AQMA ID	LOCAL AUTHORITY	TITLE	DESCRIPTION	PROCESSING	NEW OR REVISED	NO <sub>2</sub>	PM <sub>10</sub>	SO <sub>2</sub>	BENZENE
46	444	CANTERBURY CITY COUNCIL	Canterbury AQMA No.1	An area encompassing parts of Broad Street (from No. 35 to the junction with Military Road) and Military Road (from this point to just beyond the junction with Union Street).	Shapefile	✓	•			
394	12	CARDIFF COUNTY COUNCIL	Newport Road AQMA	A number of residential properties along the A4161 Newport Road, Cardiff.	Dxf file		•			
394	13	CARDIFF COUNTY COUNCIL	Cardiff West AQMA	A number of residential premises along the A48 (Cowbridge Road West, Western Avenue) and A4119 through Llandaff Village (Cardiff Road).	Dxf file		•			
394	14	CARDIFF COUNTY COUNCIL	The Philog AQMA	A number of residential premises along the A470 (Manor Way, The Philog, Birchgrove Road and Caerphilly Road).	Dxf file		•			
394	229	CARDIFF COUNTY COUNCIL	St Mary Street AQMA	An area encompassing St Mary Street, Cardiff and properties on either side of the road.	Dxf file		•			
48	405	CARLISLE CITY COUNCIL	A7 AQMA	An area encompassing the A7 between Hardwicke Circus and J44 of the M6, and Brampton Road for a distance of 100m from the Stanwix Bank junction.	Digitised		•			
420	249	CARRICKFERGUS	Carrickfergus Town AQMA	Dwellings in the Sunnylands and Woodburn estates together with houses on Ellis Street, Albert Road and streets adjoining Albert Road.	Shapefile			•		
420	250	CARRICKFERGUS	Greenisland AQMA	Dwellings in Greenisland estate/Station Road, Carrickfergus.	Shapefile			•		
52	15	CHARNWOOD BC	Loughborough AQMA	Residential properties along the main arterial routes through Loughborough.	Mapinfo		•			
52	17	CHARNWOOD BC	Syston AQMA	Residential properties along the main road through Syston.	Mapinfo		•			
52	408	CHARNWOOD BC	Great Central Railway AQMA	An area encompassing a number of properties in the vicinity of the Great Central Railway locomotive engineering shed in Loughborough. The private residential properties contained within the Area are; Queens Road 62-74; Warner Place 33-39; (incomplete)	Mapinfo				•	
53	407	CHELMSFORD BC	Chelmsford AQMA	An area centred on the Army and Navy roundabout in Chelmsford and encompassing several roads leading into it.	Shapefile		•			

LA ID	AQMA ID	LOCAL AUTHORITY	TITLE	DESCRIPTION	PROCESSING	NEW OR REVISED	NO <sub>2</sub>	PM <sub>10</sub>	SO <sub>2</sub>	BENZENE
409	82	CITY AND COUNTY OF SWANSEA	Swansea AQMA	An area mainly on the west bank of the Tawe River covering the Hafod district.	Shapefile		•			
370	481	CITY OF EDINBURGH	Edinburgh AQMA No.2	An area encompassing St John's Road Edinburgh from just east of the junction with the B701 to just east of the junction with Kaimes Road.	Shapefile	✓	•			
370	69	CITY OF EDINBURGH	Edinburgh AQMA	An area covering the city centre, including the main link roads in to the city centre.	Shapefile		•			
373	127	CITY OF GLASGOW	Glasgow AQMA	An area of Glasgow city centre bounded broadly by the M8 motorway to the north and west, the River Clyde to the south, and the High Street and Saltmarket to the east.	Shapefile		•			
358	34	CITY OF WESTMINSTER	Westminster AQMA	The whole borough.	Shapefile		•	•		
63	88	CITY OF YORK	York AQMA	A number of main roads and properties in central York.	Shapefile		•			
64	480	COLCHESTER BC	Colchester AQMA No.2	An area encompassing Brook Street, Colchester between (and including) the junctions with Walpole Road and East Hill.	MapInfo	✓	•			
64	18	COLCHESTER BC	Colchester AQMA	A small number of residential and commercial properties along the northern end of the B1025 Mersea Road in Colchester.	Mapinfo		•			
65	281	CONGLETON BC	Congleton AQMA No.1 (Cranage)	An area encompassing properties adjacent to a stretch of the M6 motorway between Junctions 18 and 19.	MapInfo	✓	•			
65	282	CONGLETON BC	Congleton AQMA No.2 (West Road, Congleton)	An area encompassing properties adjacent to stretch of the A34 West Road, Congleton.	MapInfo	✓	•			
65	284	CONGLETON BC	Congleton AQMA No.4 (The A34 and A54)	An area encompassing properties adjacent to stretches of the A34 and A54.	MapInfo	✓	•			
332	117	CORPORATION OF LONDON	City of London AQMA	The whole borough.	Borough boundary		•	•		
69	215	COVENTRY CITY COUNCIL	AQMA No.1	An area around Hales Street, Trinity Street, Ironmonger Row and Burges/Cross Cheaping	Shapefile		•			
69	216	COVENTRY CITY COUNCIL	AQMA No.2	An area encompassing properties along Walsgrave Road between Brighton Street and Shakespeare Street.	Shapefile		•			

LA ID	AQMA ID	LOCAL AUTHORITY	TITLE	DESCRIPTION	PROCESSING	NEW OR REVISED	NO <sub>2</sub>	PM <sub>10</sub>	SO <sub>2</sub>	BENZENE
69	359	COVENTRY CITY COUNCIL	AQMA No.3	An area encompassing Queensland Road between Allesley Old Road and Abercom Road, Allesley Old Road between Mount Street and the Maudsley Public House, and Four Pounds Avenue up to its junction with Sunnyside Close.	Shapefile		•			
75	474	DARTFORD BC	Dartford AQMA No.3	An area encompassing Dartford Town and a number of approach roads.	Shapefile	✓	•			
75	475	DARTFORD BC	Dartford AQMA No.4	An area encompassing the Bean Interchange between the A2 and A296.	Shapefile	✓	•			
75	19	DARTFORD BC	Dartford AQMA	A corridor approximately 250m wide along the A282 Dartford Tunnel Approach Road from junction 1a to 300m south of junction 1b.	Shapefile		•	•		
77	20	DERBY CITY COUNCIL	Derby NO2 AQMA No.1: Ring Roads	An AQMA encompassing the Inner and Outer Ring-Roads in the city, as well as some sections of radial roads and the entire length of Osmaston Road.	Shapefile	✓	•			
77	176	DERBY CITY COUNCIL	Derby PM10 AQMA	An AQMA of 54 dwellings at the southern end of Victory Road, adjacent to the former QDF foundry site.	Shapefile	✓		•		
77	477	DERBY CITY COUNCIL	Derby NO2 AQMA No.2: A52	Sections of the A52, Derby Road and Nottingham Road in Spondon.	Shapefile	✓	•			
80	89	DONCASTER MBC	Market Place Area	Central Doncaster, alongside the A630.	Shapefile		•			
80	90	DONCASTER MBC	A1(M)/Warmsworth Road Junction, Balby Road Area	An area surrounding Junction 36 of the A1(M) and extending along the A18 eastwards into Doncaster town centre.	Shapefile		•			
80	91	DONCASTER MBC	Carr House Road Area	Along a section of the A18 between the junctions with the A638/Bawtry Road and A638 Trafford Way.	Shapefile		•			
80	502	DONCASTER MBC	M18/A638 Hatchell Wood Cantley.	Hatchell Wood area of Cantley, adjacent to the M18.	Shapefile		•			
81	167	DOVER DC	Dover Docks AQMA	An area covering Dover Eastern Docks and incorporating residential properties in East Cliff and Athol Terrace.	Shapefile				•	
81	248	DOVER DC	A20 AQMA	An area following the A20 from York St roundabout at the western end to a point c.140m from the Eastern Docks in Dover.	Shapefile		•			
82	190	DUDLEY MBC	Brierley Hill AQMA	The area of Brierley Hill, Dudley bounded to the west by the railway line, to the east by the canal and to the south by the B4172, Delph Road	Mapinfo		•			

LA ID	AQMA ID	LOCAL AUTHORITY	TITLE	DESCRIPTION	PROCESSING	NEW OR REVISED	NO <sub>2</sub>	PM <sub>10</sub>	SO <sub>2</sub>	BENZENE
82	295	DUDLEY MBC	Sedgley AQMA	An area encompassing Dudley St, Vicar St, Dean St and Bullring, along with sections of adjoining roads.	Mapinfo		•			
365	476	DUNDEE CITY COUNCIL	Dundee AQMA	An area encompassing the whole of the City of Dundee declared due to breaches of the annual NO <sub>2</sub> objective in the vicinity of the following junctions: Victoria Road/Hilltown junction, Logie Street/Loons Road junction, Lochee Road/Dudhope Terrace junction.	Borough boundary	✓	•			
367	385	EAST DUNBARTONSHIRE	Kirkintilloch Road AQMA	An area encompassing a 60m wide corridor along the A803 Kirkintilloch Road, Bishopbriggs between the council's border with Glasgow city and a point 30m north of Cadder Roundabout.	Shapefile		•			
95	265	EASTLEIGH BC	Eastleigh AQMA No.1 (A335)	The AQMA encompasses an area extending 30m to either side of the A335 from the junction of Leigh Road and Bournemouth Road to Wide Lane (north of the roundabout with the M27 spur).	Shapefile	✓	•			
95	453	EASTLEIGH BC	Eastleigh AQMA No.2 (M3)	An area extending either side of the M3 motorway between junctions 12 to 14.	Shapefile	✓	•			
95	454	EASTLEIGH BC	Eastleigh AQMA No.3	An area encompassing a number of properties along Hamble Lane, Bursledon between the junctions with Jurd Way and Portsmouth Road.	Shapefile	✓	•			
97	291	ELLESMERE PORT & NESTON BC	Whitby Rd/Station Rd AQMA	An area incorporating residential properties on Whitby Road (between Enfield Rd and Cromwell Rd); Princes Road (between Whitby Rd and Ashfield Rd); and Station Road, in Ellesmere Port.	Shapefile		•			
98	327	ELMBRIDGE BC	Esher AQMA	An area encompassing parts of Esher along parts of the High Street, Church Street, Esher Green and Lammas Lane	Shapefile		•			
98	328	ELMBRIDGE BC	Molesey AQMA	An area extending 50m either side of the centre line of Walton Road, Molesey between its junction with Tonbridge Road and Esher Road/Bridge Road.	Shapefile		•			
101	118	EREWASH BC	AQMA No.1	Area of land encompassing five dwellings situated immediately to the east of the M1 motorway, either side of Derby Road Sandiacre to the north of junction 25.	Shapefile		•			



LA ID	AQMA ID	LOCAL AUTHORITY	TITLE	DESCRIPTION	PROCESSING	NEW OR REVISED	NO <sub>2</sub>	PM <sub>10</sub>	SO <sub>2</sub>	BENZENE
101	119	EREWASH BC	AQMA No.2	Area of land immediately to the east of the M1 motorway encompassing approximately 130 dwellings situated to the south of junction 25 in Long Eaton (note this area includes part of Derby Road, Long Eaton - the two Derby Roads are not contiguous).	Shapefile		•			
102	286	EXETER CITY COUNCIL	Exeter AQMA No.1 (Red Cow Village)	An area encompassing Cowley Bridge Road, Red Cow Village, and Bonhay Road.	Mapinfo		•			
102	287	EXETER CITY COUNCIL	Exeter AQMA No.2 (Countess Wear)	An area encompassing the Countess Wear Roundabout and sections of Topsham Road, Rydon Lane and Bridge Road.	Mapinfo		•			
102	288	EXETER CITY COUNCIL	Exeter AQMA No.3 (Blackboy Rd/Pinhoe Rd AQMA)	An area covering the junctions of Blackboy Rd, Polshoe Road, Pinhoe Rd, and Mount Pleasant Road.	Mapinfo		•			
102	289	EXETER CITY COUNCIL	Exeter AQMA No.4 (Alphington Corridor/Cowick St)	An area encompassing Alphington Road, Alphington Street and Cowick Street and the Exe Bridges roundabout which joins Alphington Street and Cowick Street at their northern ends.	Mapinfo		•			
102	290	EXETER CITY COUNCIL	Exeter AQMA No.5 (Heavitree Corridor)	An area following the B3183 from the Paris Street Roundabout at the western end to the junction of Sidmouth Road and Honiton Road at the eastern end, and including Sidmouth Road and the Middlemoor Roundabout.	Mapinfo		•			
371	418	FALKIRK COUNCIL	Grangemouth AQMA	An area encompassing Grangemouth petrochemical complex and adjacent areas.	Digitised				•	
103	438	FAREHAM BC	Fareham AQMA	An area encompassing the junction of Gosport Road, Redlands Lane and Newgate Lane, and the surrounding area.	Shapefile	✓	•			
104	456	FENLAND DC	Wisbech AQMA No.3 (NO2)	An area extending along the B198 Lynn Road between Freedom Bridge Roundabout and Mount Pleasant Road and along the A1101, from Sandylands, along Churchill Road to just past Westmead Avenue.	Shapefile	✓	•			
104	465	FENLAND DC	Whittlesey AQMA No.1 (SO2)	An area along roads and cycle routes to the west and northwest of Whittlesey brickworks and an area covering roads, footpaths, dwellings, schools and public open spaces to the east of Whittlesey brickworks.	Shapefile	✓			•	

LA ID	AQMA ID	LOCAL AUTHORITY	TITLE	DESCRIPTION	PROCESSING	NEW OR REVISED	NO <sub>2</sub>	PM <sub>10</sub>	SO <sub>2</sub>	BENZENE
104	130	FENLAND DC	Fenland SO2 AQMA	An area in central Wisbech surrounding the HL Food site.	Shapefile				•	
104	131	FENLAND DC	Fenland PM10 AQMA	An area in central Wisbech surrounding the HL Food site	Shapefile			•		
108	326	GATESHEAD MBC	Gateshead AQMA	An area encompassing Gateshead town centre, from Arthur Street in the south to the edge of the railway line in the east, extending northeast to where the A167, B1307 and Bridge Street cross the Tyne, and west to include the edge of the (incomplete)	Digitised		•			
109	142	GEDLING BC	Gedling AQMA	An area of approximately 70 properties around the Oxclose Lane/Oxengate area of Arnold, Nottingham.	Shapefile				•	
111	379	GLOUCESTER CITY COUNCIL	Priory Road AQMA	An area encompassing the junction of St Oswalds Road and Priory Road.	Shapefile		•			
111	378	GLOUCESTER CITY COUNCIL	Barton Street AQMA	An area encompassing Barton Street, Gloucester from its junction with Trier Way/Bruton Way to the northwest and Upton Street to the southeast.	Shapefile		•			
113	70	GRAVESHAM BC	Gravesham A2 AQMA	The A2 Trunk Road AQMA (NO2 & PM10) an area extending either side of the length of the A2 within the borough.	Shapefile		•	•		
113	71	GRAVESHAM BC	Northfleet Industrial Area AQMA	An area encompassing the Northfleet Industrial Area in Gravesham.	Shapefile			•		
113	303	GRAVESHAM BC	Gravesham A227 Wrotham Road/ B261 Old Road West AQMA	An area encompassing the junction of the A227 Wrotham Road and B261 Old Road West extending south to a point just beyond the Woodlands Restaurant.	Shapefile		•			
113	304	GRAVESHAM BC	Gravesham A226 One-way system AQMA	An area incorporating the entirety of the A226 one-way system in Gravesend.	Shapefile		•			
113	305	GRAVESHAM BC	Gravesham B262/B261 Pelham Arms Junction AQMA	An area encompassing the junction of the B262 Pelham Road, B262 Pelham Road South and the B261 Old Road West.	Shapefile		•			
999	999	GREATER MANCHESTER	GREATER MANCHESTER AQMA	Large areas of Manchester City Council, Oldham MBC, Rochdale MBC, Salford City Council, Stockport MBC, Tameside MBC and Trafford MBC.	Mapinfo		•	•		
118	138	HARBOROUGH DC	Lutterworth AQMA	The junction of the A427, George Street and Market Street in Lutterworth, including the boundaries of a number of nearby properties.	Shapefile		•			

LA ID	AQMA ID	LOCAL AUTHORITY	TITLE	DESCRIPTION	PROCESSING	NEW OR REVISED	NO <sub>2</sub>	PM <sub>10</sub>	SO <sub>2</sub>	BENZENE
123	223	HASTINGS BC	Hastings Borough Council AQMA No.1	An area encompassing properties between the junction of the A259 (Bexhill Road) and Harley Shute Road, and number 576 Bexhill Road on its northern side, and numbers 211 to 585 Bexhill Road on its southern side.	Dxf file			•		
126	437	HEREFORDSHIRE COUNCIL	Bargates (Leominster) AQMA	An area encompassing the junction between the A44 (Bargates) and B4361 (Dishley Street/Cursneh Road) in Leominster.	Digitised	✓	•			
126	22	HEREFORDSHIRE COUNCIL	Hereford AQMA	The A49(T) corridor in Hereford, extending from Holmer Road in the north to Belmont Road in the south and extending east along New Market/Blue School Street and west along Eign Street as far as Barton Yard.	Shapefile		•			
127	165	HERTSMERE BC	Hertsmere AQMA No. 1	Hertsmere No. 1: An area comprising the domestic properties 23-27 Dove Lane and caravan site off A1000 Barnet Road.	Mapinfo		•			
127	204	HERTSMERE BC	Hertsmere AQMA No. 2	Hertsmere No. 2: An area comprising the domestic property known as Charleston Paddocks, St Albans Road, South Mimms, Potters Bar.	Mapinfo		•			
127	205	HERTSMERE BC	Hertsmere AQMA No. 3	Hertsmere No. 3: An Area comprising the domestic properties 31-39 Blanche Lane, South Mimms.	Mapinfo		•			
127	206	HERTSMERE BC	Hertsmere AQMA No. 4	Hertsmere No. 1: An area comprising the domestic properties 12 Grove Place, Hartspring Lane, Aldenham and caravans numbered 1, 2, 3, 4, 7, 8, 55, 56, 57, 58, 59, 60 within Winfield Caravan site, Hartspring Lane.	Mapinfo		•			
127	307	HERTSMERE BC	Hertsmere AQMA No. 5	An area encompassing a number of houses on the eastern side of Watling Street, either side of the junction with Barnet Road.	Mapinfo		•			
127	308	HERTSMERE BC	Hertsmere AQMA No. 6	Comprising domestic dwellings within properties between numbers 133 to 167 High Street on the east side of the High Street opposite the bus station Potters Bar, identified within the area edged in red on the attached plan.	Mapinfo		•			

LA ID	AQMA ID	LOCAL AUTHORITY	TITLE	DESCRIPTION	PROCESSING	NEW OR REVISED	NO <sub>2</sub>	PM <sub>10</sub>	SO <sub>2</sub>	BENZENE
131	457	HUNTINGDONSHIRE DC	Brampton AQMA	An area encompassing properties at Wood View, Nursery Cottages, Thrapston Road, Bliss Close and Flamsteed Drive close to the A14 in Brampton and Hinchingsbrooke	Shapefile	✓	•			
131	458	HUNTINGDONSHIRE DC	Hemingford to Fenstanton (A14) AQMA	An area encompassing a number of properties either side of the A14 between Hemingford and Fenstanton.	Shapefile	✓	•			
131	400	HUNTINGDONSHIRE DC	Huntingdon AQMA	An area encompassing the southern part of the town centre, bounded largely by the A141 to the west, A14 to the south and the river to the east.	Shapefile		•			
131	401	HUNTINGDONSHIRE DC	St Neots AQMA	An area encompassing the junction of the High Street, St Neots, with New Street and South Street.	Shapefile		•			
133	441	IPSWICH BC	Ipswich AQMA No.1	An area encompassing the junction of Norwich Road, Chevalier Street and Valley Road in Ipswich.	Digitised	✓	•			
133	442	IPSWICH BC	Ipswich AQMA No.2	An area encompassing the junction of Crown Street with Fonnereau Road, St Margarets Street and St Margarets Plain.	Digitised	✓	•			
133	443	IPSWICH BC	Ipswich AQMA No.3	An area encompassing the junction Grimwade Street with St Helens Street, the Starr Lane gyratory system including Fore Street, Salthouse Street, Key Street, College Street, Bridge Street, Foundation Street and Slade Street.	Digitised	✓	•			
136	413	KERRIER DC	Kerrier AQMA	An area encompassing the Cambourne, Redruth and Pool regeneration area.	Shapefile		•			
138	221	KING'S LYNN & WEST NORFOLK BC	Railway Road AQMA	The properties to the east side of Railway Road between the junctions Blackfriars Road/Street and Stanley Street, and the properties to the west side between Blackfriars Street and up to (but not including) number 26a.	Digitised		•			
346	188	KINGSTON UPON THAMES, THE ROYAL BOROUGH OF	Kingston upon Thames AQMA	The whole borough.	Borough boundary		•	•		
139	325	KINGSTON-UPON-HULL CITY COUNCIL	Hull AQMA No.1(A)	An area of the City Centre bordered to the west by Coltman Street, Hessle Road and Strickland Street, to the north by Anlaby Road, Carr Lane, Whitefriargate, Scale Lane and Silver Street, and the south and east by the rivers Humber and Hull respectively.	Shapefile		•			

LA ID	AQMA ID	LOCAL AUTHORITY	TITLE	DESCRIPTION	PROCESSING	NEW OR REVISED	NO <sub>2</sub>	PM <sub>10</sub>	SO <sub>2</sub>	BENZENE
142	230	LANCASTER CITY COUNCIL	City of Lancaster AQMA	An area encompassing the city centre gyratory system, extending 20m from the roadside (and including any property partially encompassed by this area).	Shapefile		•			
143	73	LEEDS CITY COUNCIL	No.1	A number of residential properties near the A64(M)/A58(M) and the M621.	Shapefile		•			
143	74	LEEDS CITY COUNCIL	No.2	Garden Village, Micklefield to the west of the A1.	Shapefile			•		
143	513	LEEDS CITY COUNCIL	AQMA 3 Crispin House, New York Road	Crispin House and 5 to 7 New York Road.	Shapefile		•			
143	514	LEEDS CITY COUNCIL	AQMA 4 Caspar Apartments, 55 North Street	Caspar Apartments, 55 North Street.	Shapefile		•			
143	515	LEEDS CITY COUNCIL	AQMA 5 Oatland Heights	1 to 101 Oatland Heights.	Shapefile		•			
143	516	LEEDS CITY COUNCIL	AQMA 6 Marlborough Grange	9 to 17 Marlborough Grange.	Shapefile		•			
143	517	LEEDS CITY COUNCIL	AQMA 7 Dewsbury Road	99, 101 and 103 Dewsbury Road.	Shapefile		•			
143	518	LEEDS CITY COUNCIL	AQMA 8 Garden Village, Micklefield	Garden Village, Micklefield.	Shapefile			•		
144	35	LEICESTER CITY COUNCIL	Leicester AQMA	A large section of the City Centre and along a number of radial roads and sections of the ring road.	Mapinfo		•			
146	404	LEWES DC	Lewes Town Centre AQMA	An area encompassing a section of Lewes Town Centre extending north to include the Police Station, south to St Andrews Place.	Digitised		•			
430	436	LIMAVADY	Dungiven AQMA	An area encompassing the section of Main Street, Dungiven between the River Roe Bridge and 89/106 Main Street.	Shapefile	✓	•			
148	75	LINCOLN CITY COUNCIL	Lincoln AQMA	The area generally follows the major road network in the City Centre and arterial routes and is primarily due to road traffic emissions.	Digitised		•			
149	211	LIVERPOOL CITY COUNCIL	Liverpool City Centre AQMA	An area of the City Centre stretching from Boundary Street in the north to Coburg Dock and Parliament Street in the south, and from the Mersey in the west to Grove Street and Hall Lane in the east.	Mapinfo		•			

LA ID	AQMA ID	LOCAL AUTHORITY	TITLE	DESCRIPTION	PROCESSING	NEW OR REVISED	NO <sub>2</sub>	PM <sub>10</sub>	SO <sub>2</sub>	BENZENE
149	212	LIVERPOOL CITY COUNCIL	Liverpool M62/Rocket Junction AQMA	An area along the A5058 between the junction with Chilcott Road/Oakhill Road to the north and Childwall Road/Childwall Valley Road to the south, along the A5080 Bowring Park Road and M62 between Queens Drive to the west and Willingdon road (incomplete)	Mapinfo		●			
326	175	LONDON BOROUGH OF BARKING & DAGENHAM	Barking and Dagenham AQMA	A number of small areas of land alongside the A13.	Shapefile		●	●		
327	139	LONDON BOROUGH OF BARNET	Barnet AQMA	The whole borough.	Borough boundary		●	●		
328	23	LONDON BOROUGH OF BEXLEY	Bexley AQMA	Properties either side of Manor Road, Erith, DA8.	Shapefile			●		
329	120	LONDON BOROUGH OF BRENT	Brent AQMA	The entire area south of the North Circular Road and all housing, schools and hospitals along the North Circular Road, Harrow Road, Bridgewater Road, Ealing Road, Watford Road, Kenton Road, Kingsbury Road, Edgware Road, Blackbird Hill, Forty (incomplete)	Shapefile		●	●		
331	24	LONDON BOROUGH OF CAMDEN	Camden AQMA	The whole borough.	Borough boundary		●	●		
333	25	LONDON BOROUGH OF CROYDON	Croydon AQMA	The whole borough.	Borough boundary		●			
334	95	LONDON BOROUGH OF EALING	Ealing AQMA	The whole borough.	Shapefile		●	●		
335	135	LONDON BOROUGH OF ENFIELD	Enfield AQMA	The whole borough.	Borough boundary		●	●		
336	140	LONDON BOROUGH OF GREENWICH	Greenwich AQMA	The whole borough.	Borough boundary		●	●		
337	26	LONDON BOROUGH OF HACKNEY	Hackney AQMA	A large area of the southern tip of the borough and areas along some of the major roads.	Shapefile		●			
338	27	LONDON BOROUGH OF HAMMERSMITH AND FULHAM	Hammersmith and Fulham AQMA	The whole borough.	Shapefile		●	●		
339	72	LONDON BOROUGH OF HARINGEY	Haringey AQMA	The whole borough.	Borough boundary		●	●		
340	96	LONDON BOROUGH OF HARROW	Harrow AQMA	The whole borough.	Borough boundary		●	●		

LA ID	AQMA ID	LOCAL AUTHORITY	TITLE	DESCRIPTION	PROCESSING	NEW OR REVISED	NO <sub>2</sub>	PM <sub>10</sub>	SO <sub>2</sub>	BENZENE
341	464	LONDON BOROUGH OF HAVERING	Havering AQMA	An area encompassing the entire London Borough of Havering.	Borough boundary	✓	•	•		
342	28	LONDON BOROUGH OF HILLINGDON	Hillingdon AQMA	The area from the southern boundary north to the border defined by, the A40 corridor from the western borough boundary, east to the intersection with the Yeading Brook north until its intersection with the Chiltern-Marylebone railway line (incomplete)	Shapefile		•			
343	97	LONDON BOROUGH OF HOUNSLOW	Hounslow AQMA	An area encompassing the entire borough of Hounslow.	Borough boundary	✓	•			
344	155	LONDON BOROUGH OF ISLINGTON	Islington AQMA	The whole borough.	Borough boundary		•	•		
347	29	LONDON BOROUGH OF LAMBETH	Lambeth AQMA	The northern part of the borough as far south as Kennington Park, a large area covering central Brixton, a number of roads and fronting properties in Tulse Hill and a number of sections of main road (and fronting properties) including the (incomplete)	Shapefile		•			
348	121	LONDON BOROUGH OF LEWISHAM	Lewisham AQMA	The Air Quality Management Areas for the Borough of Lewisham consist of four large AQMAs and a series of ribbon roads.	Digitised		•	•		
349	30	LONDON BOROUGH OF MERTON	Merton AQMA	The whole borough.	Borough boundary		•	•		
350	31	LONDON BOROUGH OF NEWHAM	Newham AQMA	Main roads within the borough.	Shapefile		•	•		
351	227	LONDON BOROUGH OF REDBRIDGE	Redbridge AQMA	The whole borough.	Borough boundary		•	•		
352	32	LONDON BOROUGH OF RICHMOND UPON THAMES	Richmond AQMA	The whole borough.	Borough boundary		•	•		
353	132	LONDON BOROUGH OF SOUTHWARK	Southwark AQMA	An area encompassing the entire northern part of the borough, extending from Rotherhithe to Walworth and Camberwell and up to the boundary on the River Thames. The area is along the A2, A200, A215 and A202 south to the A205.	Shapefile		•	•		

LA ID	AQMA ID	LOCAL AUTHORITY	TITLE	DESCRIPTION	PROCESSING	NEW OR REVISED	NO <sub>2</sub>	PM <sub>10</sub>	SO <sub>2</sub>	BENZENE
354	33	LONDON BOROUGH OF SUTTON	Sutton AQMA	A number of properties along the following roads: High Street Cheam, the A232 (from the borough boundary with LB of Croydon to the junction with Chalk Pit Lane, including Croydon Road, Acre Lane High Street Carshalton, Pound Street and (incomplete) The whole borough.	Shapefile		•	•		
355	141	LONDON BOROUGH OF TOWER HAMLETS	Tower Hamlets AQMA	The whole borough.	Shapefile		•	•		
356	101	LONDON BOROUGH OF WALTHAM FOREST	Waltham Forest AQMA	The whole borough.	Borough boundary		•	•		
357	102	LONDON BOROUGH OF WANDSWORTH	Wandsworth AQMA	The whole borough.	Borough boundary		•	•		
150	222	LUTON BOROUGH COUNCIL	Luton AQMA No.1	24 dwellings in the vicinity of the M1 motorway.	Shapefile		•			
150	313	LUTON BOROUGH COUNCIL	Luton AQMA No.2	An area encompassing 431 premises in the vicinity of the M1 motorway either side of Junction 11.	Shapefile		•			
152	85	MAIDSTONE BC	Maidstone M20 AQMA	An area along the M20, between junctions 6 and 7 extending 10m either side of the motorway.	Shapefile		•			
152	317	MAIDSTONE BC	Maidstone Town Centre AQMA	A number of main roads in the town centre in the vicinity of the A229 river crossings.	Shapefile		•	•		
157	87	MEDWAY COUNCIL	Chatham Centre AQMA	Sections of Railway Street, New Road Avenue and Best Street in Chatham Town Centre.	Shapefile		•			
157	233	MEDWAY COUNCIL	Cuxton Road AQMA	Cuxton Road between the junctions with Hawthorn Road and London Road.	Shapefile		•			
157	234	MEDWAY COUNCIL	Frindsbury Road AQMA	Frindsbury Road between the junctions with Godington Road and Bill Street Road.	Shapefile		•			
157	235	MEDWAY COUNCIL	Maidstone Road AQMA	A length of Maidstone Road in Chatham between Greenway and the Asda store traffic lights.	Shapefile		•			
157	236	MEDWAY COUNCIL	Rochester Centre AQMA	Star Hill and sections of New Road and Corporation Street in Rochester.	Shapefile		•			
157	237	MEDWAY COUNCIL	Strood Centre AQMA:	High Street, Strood from the junction with London Road and Cuxton Road up to and including the junction with the north-western end of Commercial Road.	Shapefile		•			



LA ID	AQMA ID	LOCAL AUTHORITY	TITLE	DESCRIPTION	PROCESSING	NEW OR REVISED	NO <sub>2</sub>	PM <sub>10</sub>	SO <sub>2</sub>	BENZENE
160	316	MID BEDFORDSHIRE DC	Mid Beds AQMA	An area encompassing Lower Shelton, Marston Moretaine, Houghton Conquest, Chapel End and How End likely to be affected by emissions from Stewartby Brickworks (which does not lie within the AQMA).	Shapefile				•	
161	246	MID DEVON DC	Crediton AQMA	The majority of the built up area of Crediton.	Shapefile		•	•		
403	435	MONMOUTHSHIRE COUNTY	Usk AQMA	An area encompassing Bridge Street, from its junction with Newmarket Street up to and including the area around the junction with Castle Parade and Porthycarne Street.	MapInfo	✓	•			
404	76	NEATH PORT TALBOT COUNTY BOROUGH	Neath Port Talbot AQMA	An area covering the majority of land and properties between the Corus Steel Works and the M4 Motorway.	Shapefile			•		
167	309	NEW FOREST DC	Lyndhurst AQMA	An area extending 25m either side of both kerbs in the High Street, Lyndhurst between Lyndhurst Infant School and Forest Cottage, 97 High Street.	Shapefile		•			
167	310	NEW FOREST DC	Totton AQMA	An area extending 25m either side of both kerbs along parts of Rumbridge Street, Ringwood Road, Maynard Road, Junction Road and Treeside Avenue.	Shapefile		•			
167	406	NEW FOREST DC	Fawley AQMA	An area encompassing the whole of Fawley village, including all those properties in Church Lane, Marsh Lane, Cophorne Road, Ashlett Road (until the junction with Stonehills) and Calshot Road. The AQMA is due to emissions of sulphur dioxide (incomplete)	Shapefile				•	
169	238	NEWCASTLE CITY COUNCIL	Newcastle upon Tyne AQMA No.1	An area in the centre of Newcastle, bounded by the Central Motorway, John Dobson Street, St Mary's Place, Barras Bridge, Claremont Road, Queen Victoria Road, east of St James Park, Gallowgate, Newgate Street, Grainger Street, Westgate Road, (incomplete)	Shapefile		•			
169	394	NEWCASTLE CITY COUNCIL	Newcastle upon Tyne AQMA No.4	An area encompassing the Blue House Roundabout junction of the Great North Road, Grandstand Road and Jesmond Dene Road.	Shapefile		•			
405	180	NEWPORT COUNTY BOROUGH	Glasllwch AQMA	An area extending either side of the M4. Located south of the Junction 27 off Basseleg Road.	Digitised		•			

LA ID	AQMA ID	LOCAL AUTHORITY	TITLE	DESCRIPTION	PROCESSING	NEW OR REVISED	NO <sub>2</sub>	PM <sub>10</sub>	SO <sub>2</sub>	BENZENE
405	182	NEWPORT COUNTY BOROUGH	Shaftesbury/Crindau AQMA	An area around Junction 26 of the M4 including part of Malpas Road.	Digitised		•			
405	183	NEWPORT COUNTY BOROUGH	St Julians AQMA	An area at the north end of Denbigh Street immediately adjacent to the slip road at Junction 25 of the M4.	Digitised		•			
405	297	NEWPORT COUNTY BOROUGH	Malpas Road AQMA	A number of houses along both sides of Malpas Road in the vicinity of the junction with Redland Street.	Digitised		•			
405	298	NEWPORT COUNTY BOROUGH	Caerleon Road AQMA	A number of houses on the western side of Caerleon Road between the junctions with Durham Road and York Road.	Digitised		•			
405	299	NEWPORT COUNTY BOROUGH	Royal Oak Hill AQMA	A single property adjacent to the M4 motorway just west of where Royal Oak Hill crosses the motorway.	Digitised		•			
405	300	NEWPORT COUNTY BOROUGH	Caerleon High Street AQMA	A number of properties along either side of the High Street in Caerleon.	Digitised		•			
434	426	NEWRY & MOURNE	St Mary Street AQMA	An area encompassing St Mary Street between its junction with Mill Street to the north and William Street to the south, including adjacent land and properties.	MapInfo	✓	•	•		
434	427	NEWRY & MOURNE	Water Street AQMA	An area encompassing Water Street between its junction with Trevor Hill to the north and High Street to the south, including adjacent land and properties.	MapInfo	✓	•	•		
434	428	NEWRY & MOURNE	Kilmorey Street AQMA	An area encompassing Kilmorey Street between its junction with William Street to the north and Custom House Lane to the south, including adjacent land and properties.	MapInfo	✓	•	•		
434	429	NEWRY & MOURNE	Bridge Street AQMA	An area encompassing Bridge Street between its junction with William Street to the north and to the south, and also including Basinview Terrace up to yr junction with Dublin Road including adjacent land and properties.	MapInfo	✓	•	•		
434	430	NEWRY & MOURNE	Canal Street AQMA	An area encompassing Canal Street between its junction with Chequer Hill; and Barrack Street to the north and Sugar Island to the south and including New Street to the east and adjacent land and properties.	MapInfo	✓	•	•		
175	479	NORTH EAST LINCOLNSHIRE	Immingham AQMA	An area encompassing parts Kings Road, part of Pelham Road and Part of Hawthorn Avenue in Immingham.	MapInfo	✓	•			

LA ID	AQMA ID	LOCAL AUTHORITY	TITLE	DESCRIPTION	PROCESSING	NEW OR REVISED	NO <sub>2</sub>	PM <sub>10</sub>	SO <sub>2</sub>	BENZENE
379	414	NORTH LANARKSHIRE	Coatbridge AQMA	An area of Coatbridge, extending along Whiflet Street and North Road and encompassing buildings fronting the road.	Digitised			•		
379	415	NORTH LANARKSHIRE	Chapelhall AQMA	An area of Chapelhall extending along Main Street, Bellside Road and Lauchope Street and extending to cover a number of properties close to the junctions of these roads.	Digitised			•		
379	416	NORTH LANARKSHIRE	Motherwell AQMA	An area encompassing part of the centre of Motherwell to the north of the civic centre in the vicinity of Merry Street, Menteith Road and Arbles Road.	Digitised			•		
178	383	NORTH LINCOLNSHIRE	Scunthorpe AQMA	An area incorporating part of the town of Scunthorpe and an area to the east of Scunthorpe including the site of the steelworks.	Mapinfo			•		
183	38	NORTH WARWICKSHIRE BC	Coleshill AQMA	The area of Coleshill bounded by Stonebridge Road, Coleshill Heath Road, the M42 Motorway, M6 Motorway and junction 4 of the M6.	Shapefile		•			
184	41	NORTH WEST LEICESTERSHIRE DC	Kegworth AQMA	Busy trunk road fronted by residential properties.	Mapinfo		•			
184	44	NORTH WEST LEICESTERSHIRE DC	M1 AQMA	Motorway with selected close properties.	Mapinfo		•			
186	179	NORTHAMPTON BC	Northampton AQMA No.1	The area of land that runs alongside the southbound carriageway of the M1 motorway within the boundaries of Northampton Borough Council. The area varies in depth from between 40 and 54 metres when measured from the central reservation on the M1.	Shapefile		•			
186	357	NORTHAMPTON BC	Northampton AQMA No. 2	An area encompassing a number of properties along Bridge Street, Victoria Promenade and Victoria Gardens, including the Plough Hotel.	Shapefile		•			
186	358	NORTHAMPTON BC	Northampton AQMA No.3	An area encompassing a number of properties along St James Road, Weedon Road, Harlestone Road and adjoining streets.	Shapefile		•			
187	207	NORWICH CITY COUNCIL	Norwich City Council AQMA No.1 (St Augustines)	An area encompassing properties on either side of St Augustines Street between the junction with Bakers Road/Waterloo Road to the north and Rose yard and St Augustines Church to the south.	Shapefile		•			

LA ID	AQMA ID	LOCAL AUTHORITY	TITLE	DESCRIPTION	PROCESSING	NEW OR REVISED	NO <sub>2</sub>	PM <sub>10</sub>	SO <sub>2</sub>	BENZENE
187	208	NORWICH CITY COUNCIL	Norwich City Council AQMA No.2 (Grapes Hill)	An area along Grapes Hill extending west to encompass Cleveland Road, the southern half of Cow Hill, Upper St Giles and a number of properties along Wellington Lane.	Shapefile		•			
187	209	NORWICH CITY COUNCIL	Norwich City Council AQMA No.3 (Castle AQMA)	An area surrounding the castle, extending out to Upper King Street, Cattle Market Street, Farmers Avenue, The Bell Hotel, Arcade Street, the northern end of Gentleman's Walk, London Street and Queens Road.	Shapefile		•			
188	111	NOTTINGHAM CITY COUNCIL	No.1	The area between Sherwood hospital and the A60(T).	Shapefile				•	
188	112	NOTTINGHAM CITY COUNCIL	No.2	A horseshoe shaped area from Broadmarsh to the bus depot and along the A6008 to Upper Parliament Street.	Shapefile		•			
188	113	NOTTINGHAM CITY COUNCIL	No.3	An area around and including the Queen's Medical Centre and the A52(T) between its junctions with the A6200 and A6005.	Shapefile		•			
190	161	OADBY & WIGSTON BC	Area 1	Saffron Road from the junction of Dorset Avenue to the Blaby Road mini-roundabout.	Digitised		•			
190	162	OADBY & WIGSTON BC	Area 2	From Moat St to Bull Head St, along Bull Head St and Leicester Rd to its junction with Fir Tree Close/Brighton Avenue and east along Oadby Rd to Estoril Avenue and west to include Wakes Rd.	Digitised		•			
190	163	OADBY & WIGSTON BC	Area 3	From the borough boundary, along Aylestone Lane to Rolleston Rd. From Aylestone Lane along West Avenue as far as Wiltshire Rd and along Shackerdale Road as far as Tythorn Drive.	Digitised		•			
190	164	OADBY & WIGSTON BC	Area 4	From the Borough boundary on Leicester Rd (A6) along Leicester Rd, the A6 Harborough Rd and Glen Rd as far as Ash Tree Rd and Palmeston Way from its junction with the Leicester Rd (A6).	Digitised		•			
192	210	OSWESTRY BC	Oswestry AQMA	The property known as Gate House situated on the junction of the A483 (between Sweeny Hall and Lllynclys Crossroads) and Albridge Lane.	Shapefile		•			

LA ID	AQMA ID	LOCAL AUTHORITY	TITLE	DESCRIPTION	PROCESSING	NEW OR REVISED	NO <sub>2</sub>	PM <sub>10</sub>	SO <sub>2</sub>	BENZENE
193	45	OXFORD CITY COUNCIL	Oxford AQMA	A number of roads in the city centre and buildings with facades fronting those roads and Gloucester Green bus station.	Digitised		•			
193	352	OXFORD CITY COUNCIL	Oxford - Green Road Roundabout AQMA	An area encompassing the Green Road Roundabout in Headington, Oxford and a number of properties nearby.	Digitised		•			
197	353	PLYMOUTH CITY COUNCIL	AQMA No.1	An area encompassing Mutley Plain, and Mannamead Road from the junction with Mutley Plain to the junction with College Road.	Shapefile		•			
197	354	PLYMOUTH CITY COUNCIL	AQMA No.2	An area encompassing Exeter Street, between Charles Cross Roundabout and Cattedown Roundabout, and Embankment Road from Cattedown Roundabout to the junction of Stenlake Terrace and Hele's Terrace.	Shapefile		•			
197	355	PLYMOUTH CITY COUNCIL	AQMA No.3	An area encompassing Exeter Street Petrol Station, St Thomas House, 77-79 Exeter Street and Holy Cross Roman Catholic School, Beaumont Road.	Shapefile					•
198	329	PORTSMOUTH CITY COUNCIL	Portsmouth AQMA No.1	An area incorporating a section of Highbury Grove parallel to the A27, Cosham.	Dxf file		•			
198	330	PORTSMOUTH CITY COUNCIL	Portsmouth AQMA No.2	An area incorporating a section of Albert Road, Southsea.	Dxf file		•			
198	331	PORTSMOUTH CITY COUNCIL	Portsmouth AQMA No.3	An area incorporating a section of road stretching from Milton Road to Burrfields Road, Copnor.	Dxf file		•			
198	332	PORTSMOUTH CITY COUNCIL	Portsmouth AQMA No.4	An area incorporating a section of Eastney Road, Eastney.	Dxf file		•			
198	333	PORTSMOUTH CITY COUNCIL	Portsmouth AQMA No.5	An area incorporating a section of Elm Grove, Southsea.	Dxf file		•			
198	334	PORTSMOUTH CITY COUNCIL	Portsmouth AQMA No.6	An area incorporating a section of road stretching from Fratton Road to London Road.	Dxf file		•			
198	335	PORTSMOUTH CITY COUNCIL	Portsmouth AQMA No.7	An area incorporating a network of roads in central Portsmouth including High Street, St Georges Road, Cambridge Road, St Michael Road, King Richard Road, Montgomery Way, and Hampshire Terrace.	Dxf file		•			
198	336	PORTSMOUTH CITY COUNCIL	Portsmouth AQMA No.8	An area incorporating a section of North Parade and London Road, Hilsea.	Dxf file		•			

LA ID	AQMA ID	LOCAL AUTHORITY	TITLE	DESCRIPTION	PROCESSING	NEW OR REVISED	NO <sub>2</sub>	PM <sub>10</sub>	SO <sub>2</sub>	BENZENE
198	337	PORTSMOUTH CITY COUNCIL	Portsmouth AQMA No.9	An area incorporating a section of road stretching from Milton Road to Eastern Road, Milton.	Dxf file		●			
198	338	PORTSMOUTH CITY COUNCIL	Portsmouth AQMA No.10	An area incorporating a section of Norway Road, Hilsea.	Dxf file		●			
198	339	PORTSMOUTH CITY COUNCIL	Portsmouth AQMA No.11	An area incorporating a network of roads stretching from Marketway to Lake Road to the M275.	Dxf file		●			
198	340	PORTSMOUTH CITY COUNCIL	Portsmouth AQMA No.12	An area incorporating a section of road stretching from The Hard to Queen Street, Portsea.	Dxf file		●			
198	341	PORTSMOUTH CITY COUNCIL	Portsmouth AQMA No.13	An area incorporating Northern Road to Southampton Road, Cosham.	Dxf file		●			
199	381	PRESTON BC	AQMA No. 1	An area encompassing a number of properties between Church Street and Percy Street adjacent to the junctions of these roads and the A6/A59 Ringway.	Shapefile		●			
199	382	PRESTON BC	AQMA No.2	An area encompassing a number of properties in the vicinity of the junction of the A5085 Blackpool Road and Plungington Road.	Shapefile		●			
201	467	READING BC	Reading AQMA No.1	An area running from the Prospect Street/Henley Road Junction through Caversham, over Caversham Bridge to the Caversham Road / Vastern Road Roundabout junction in Reading.	Shapefile	✓	●			
201	468	READING BC	Reading AQMA No.2	An area along Caversham Road near its junction with Abatoirs Road and Tudor Road	Shapefile	✓	●			
201	469	READING BC	Reading AQMA No.3	An area encompassing the junction of Gosbrook Road and George Street Caversham, extending south to the junction of George Street and Queens Road, Caversham.	Shapefile	✓	●			
201	470	READING BC	Reading AQMA No.4	An area along Castle Hill, from the Castle Hill roundabout to the Tilehurst Road/Coley Avenue Junction	Shapefile	✓	●			
201	471	READING BC	Reading AQMA No.5	An area extending along Southampton Street, from Upper Crown Street/West Hill down to the Oracle Roundabout.	Shapefile	✓	●			
201	472	READING BC	Reading AQMA No.6	An area along Kings Rd/London Rd, from the A329M down both London Road and Kings Road until the Sidmouth Street Junctions.	Shapefile	✓	●			

LA ID	AQMA ID	LOCAL AUTHORITY	TITLE	DESCRIPTION	PROCESSING	NEW OR REVISED	NO <sub>2</sub>	PM <sub>10</sub>	SO <sub>2</sub>	BENZENE
204	448	REIGATE AND BANSTEAD BC	AQMA No.6	An area encompassing the house "Highlands" near the junction of the A217 Brighton Road with Margery Lane and Blackhorse Lane.	Shapefile	✓	•			
204	449	REIGATE AND BANSTEAD BC	AQMA No.7	An area encompassing Reigate High Street and the section of Church Street between the High Street and Bancroft Road.	Shapefile	✓	•			
204	489	REIGATE AND BANSTEAD BC	AQMA No.8	An area encompassing a couple of residential properties immediately to the north of the junction of the A240 (Reigate Road) and A2022 (Fir Tree Road).	Shapefile	✓	•			
204	149	REIGATE AND BANSTEAD BC	AQMA No.1	The length of the M25 near Walton (to a distance 30m either side of the carriageway) between Junction 7 and the point to the west of Junction 8 where the motorway meets the borough boundary.	Shapefile		•			
204	150	REIGATE AND BANSTEAD BC	AQMA No.2	A section of the M23 near Horley (extending 30m either side of the carriageway) between Junctions 8 and 9 where the motorway lies within the district boundary.	Shapefile		•			
204	228	REIGATE AND BANSTEAD BC	AQMA No.3	An area of the southwest quadrant of Horley near to Gatwick airport.	Shapefile		•			
204	350	REIGATE AND BANSTEAD BC	AQMA No.4	An area encompassing Taisboro House, 30 London Road, Reigate at the southeast corner of the junction of the A217 and Rushworth Road.	Shapefile		•			
204	351	REIGATE AND BANSTEAD BC	AQMA No.5	An area encompassing the dwelling house at 1 Dean Lane, Hooley, RD1 3AH in the southeast corner of the junction of the A23 and Dean Lane.	Shapefile		•			
382	417	RENFREWSHIRE COUNCIL	Paisley AQMA	An area encompassing part of Central Road, Paisley between Smithhills Street and County Square and the service road for the Piazza Shopping Centre adjacent to Central Road.	Shapefile		•			
213	46	ROTHERHAM MBC	Rotherham AQMA 1 - Part1 (NO2)	An area along the M1 between Upper Whiston (in the east) and the boundary with Sheffield City Council to the west and extending on either side to encompass Brinsworth Catcliffe.	Digitised		•			

LA ID	AQMA ID	LOCAL AUTHORITY	TITLE	DESCRIPTION	PROCESSING	NEW OR REVISED	NO <sub>2</sub>	PM <sub>10</sub>	SO <sub>2</sub>	BENZENE
213	47	ROTHERHAM MBC	Rotherham AQMA 1 - Part 2 (NO2)	An area to the west of the M1 motorway between Meadowbank Road to the south and New Droppingwell Road to the north and extending east to West Hill Kimberworth.	Digitised		•			
213	218	ROTHERHAM MBC	Rotherham AQMA 1 - Part 3 (NO2)	An area of Wales, Rotherham encompassing a small number of properties on either side of the M1 where the B6059, School Road crosses the motorway.	Digitised		•			
213	219	ROTHERHAM MBC	Rotherham AQMA 2 (SO2)	An area of housing in Brampton Bierlow encompassed by Pontefract Road, Milking Lane and the parish boundary running along Knoll Beck.	Digitised				•	
213	257	ROTHERHAM MBC	Fitzwilliam Road (NO2) AQMA	An area encompassing properties along the Fitzwilliam Road, Rotherham between the St Ann's roundabout and the Mushroom roundabout.	Digitised		•			
213	258	ROTHERHAM MBC	Wellgate (NO2) AQMA	An area along Wellgate, Rotherham between Clifton Bank and Hare Road (extending northeast/southwest as far as Clifton Lane and Warwick Street).	Digitised		•			
213	259	ROTHERHAM MBC	Wortley Road (NO2) AQMA	An area encompassing the Wortley Road and surrounding properties between it's junction with the Old Wortley Road and the roundabout with Wilton Gardens.	Digitised		•			
213	260	ROTHERHAM MBC	Fitzwilliam Road (PM10) AQMA	An area along Fitzwilliam Road bounded by St Leonard's Road to the south, Milton Road/Cottenham Road to the East and Hatherley Road to the North.	Digitised				•	
345	136	ROYAL BOROUGH OF KENSINGTON AND CHELSEA	Kensington and Chelsea AQMA	The whole borough.	Borough boundary		•	•		
214	267	RUGBY BC	Rugby AQMA (NO2)	The area covers the whole urban area of Rugby bounded by the southern boundary with Daventry District Council, A5, M6, minor roads to the west of Long Lawford, A45 and M45.	Shapefile		•			
215	48	RUNNYMEDE BC	Area 1	An area extending 55m east and west of the centre line of the M25 between Junctions 11 and 13.	Digitised		•	•		
215	49	RUNNYMEDE BC	Area 2	An area extending 70m east and west of the centre line of the M25 between Junction 11 and the southern boundary of the borough at New Haw/Byfleet.	Digitised		•			



LA ID	AQMA ID	LOCAL AUTHORITY	TITLE	DESCRIPTION	PROCESSING	NEW OR REVISED	NO <sub>2</sub>	PM <sub>10</sub>	SO <sub>2</sub>	BENZENE
216	375	RUSHCLIFFE BC	AQMA No.1	An area encompassing the Lady Bay Bridge/Radcliffe Road junction, the Trent Bridge/Loughborough Road/Radcliffe Road junction and the Wilford lane/Loughborough Road/Melton Road junction in West Bridgeford.	Shapefile		•			
216	376	RUSHCLIFFE BC	AQMA No.2	An area encompassing the A52 southern ring road between the Borough boundary and the eastern side of Nottingham Knight Roundabout.	Shapefile		•			
216	377	RUSHCLIFFE BC	AQMA No.3	An area surrounding the Lafarge Cement Works including the village of Barnstone and parts of Langar.	Shapefile				•	
217	261	RUSHMOOR BC	Rushmoor M3 AQMA	An area extending 51m either side of the motorway centreline along the M3 between Junction 4 and 4a.	Shapefile		•			
221	104	SALISBURY DC	Brown Street AQMA	Brown Street and properties fronting the road.	Digitised		•			
221	105	SALISBURY DC	Fisherton Street AQMA	An area encompassing the easternmost section of Fisherton Street and fronting properties between North Street and the roundabout with Churchill Way.	Digitised		•			
221	106	SALISBURY DC	Milford Street AQMA	Milford Street and fronting properties between Churchill Way and Queen Street.	Digitised		•			
221	107	SALISBURY DC	Minster Street AQMA	Minster Street and adjoining properties.	Digitised		•			
221	285	SALISBURY DC	Exeter Street AQMA	An area encompassing Exeter St and properties along the east side of the road, extending to cover further properties surrounding the junctions with New St/Ivy St and St Ann St.	Digitised		•			
222	169	SANDWELL MBC	Sandwell AQMA	An area encompassing the whole Borough of Sandwell.	Mapinfo		•			
223	251	SCARBOROUGH BC	Scarborough AQMA	The majority of the village of Staithes.	Shapefile			•	•	
228	461	SEVENOAKS DC	AQMA No.10 (Sevenoaks High Street)	An area encompassing Sevenoaks High Street.	MapInfo	✓	•			
228	463	SEVENOAKS DC	AQMA No.12 (Sevenoaks Bat & Ball)	An area surrounding the junction of the A225 and A25 in Sevenoaks.	MapInfo	✓	•			
228	460	SEVENOAKS DC	AQMA No.9 (Seal High Street)	An area encompassing Seal High Street.	MapInfo	✓	•			

LA ID	AQMA ID	LOCAL AUTHORITY	TITLE	DESCRIPTION	PROCESSING	NEW OR REVISED	NO <sub>2</sub>	PM <sub>10</sub>	SO <sub>2</sub>	BENZENE
228	462	SEVENOAKS DC	AQMA No.11 (Westerham Town Centre)	An area encompassing Westerham Town Centre.	MapInfo	✓	•			
228	459	SEVENOAKS DC	AQMA No. 8 (Swanley Town Centre)	An area encompassing Swanley Town Centre, High Street and London Road	MapInfo	✓	•			
228	145	SEVENOAKS DC	AQMA No.2 (M25)	An area following the M25 throughout the borough extending 200m either side of the motorway centreline between J5 and 6, 80m between J3 and 5 and 140m between J2 and 3.	MapInfo	✓	•			
228	147	SEVENOAKS DC	AQMA No.4 (A20(T))	An area following the A20(T) throughout the borough extending 40m either side of the motorway centreline.	MapInfo	✓	•			
228	144	SEVENOAKS DC	AQMA No.1 (M20)	An area following the M20 throughout the borough extending 80m either side of the motorway centreline.	MapInfo	✓	•			
228	146	SEVENOAKS DC	AQMA No.3 (M26)	An area following the M26 throughout the borough extending 40m either side of the motorway centreline.	MapInfo	✓	•			
228	148	SEVENOAKS DC	AQMA No. 5 (Riverhead)	A25/A224 junction at Riverhead extending 16m either side of the road centreline.	MapInfo	✓	•	•		
228	492	SEVENOAKS DC	AQMA No.6 (M25-PM10)	An area encompassing part of the M25 motorway, west of Junction 5.	MapInfo	✓		•		
229	51	SHEFFIELD CITY COUNCIL	City Centre Air Action Zone	An area covering the city centre mainly delineated by the ring road.	Mapinfo		•			
229	52	SHEFFIELD CITY COUNCIL	M1 Corridor Air Action Zone	An area bounding the M1 around junctions 34n and 34s and including Meadowhall and Tinsley.	Mapinfo		•			
231	193	SHREWSBURY & ATCHAM BC	AQMA No.3 (amended)	The area comprising Frankwell, part of Bridge Street and Smithfield Road Castle Gates and adjacent land, extending to encompass most of the Town Centre including High Street, Wyle Cop, English Bridge and Coleham Head gyratory.	Shapefile	✓	•			
231	191	SHREWSBURY & ATCHAM BC	AQMA No.1	The area comprising part of Hereford Road (A49) between Sharpstones Lane and Burgs Lane, and adjacent land.	Shapefile		•			
231	192	SHREWSBURY & ATCHAM BC	AQMA No.2	The area comprising parts of Ditherington Road (A5191), Whitchurch Road (A5112), Sundorne Road (B5062) and Telford Way (A5112) and adjacent land.	Shapefile		•			

LA ID	AQMA ID	LOCAL AUTHORITY	TITLE	DESCRIPTION	PROCESSING	NEW OR REVISED	NO <sub>2</sub>	PM <sub>10</sub>	SO <sub>2</sub>	BENZENE
232	343	SLOUGH BC	Slough AQMA No.1	An area encompassing land adjacent to the M4 motorway along the north carriageway between junctions 5 and 7, and along the south carriageway between junction 5 and Sutton Lane.	Digitised		•			
232	344	SLOUGH BC	Slough AQMA No.2:	An area encompassing the A4 London Road east of junction 5 of the M4 motorway as far as Sutton Lane.	Digitised		•			
234	266	SOUTH BEDFORDSHIRE DC	South Bedfordshire AQMA	The AQMA incorporates Dunstable Town Centre, the A505 (from the town centre to the junction of Poynters/Road/Dunstable Road), the A5 (from Union St to Borough Road), and the B489 - West St from the town centre to St Marys Gate.	Dxf file		•			
235	247	SOUTH BUCKS DC	South Bucks AQMA	An area comprising the M4, M25 and M40 and adjacent land.	Shapefile		•			
239	356	SOUTH HAMS DC	A38 AQMA	An area encompassing The Old Parsonage, Dean Prior near Buckfastleigh.	Digitised		•			
243	128	SOUTH LAKELAND DC	Kendal AQMA	An area comprising Lowther Street and fronting properties in Kendal town centre.	Digitised		•			
245	386	SOUTH NORTHAMPTONSHIRE DC	Towcester AQMA	An area encompassing Watling Street (A5) from the Saracens Head crossroads to Silverstone Brook (adjacent to 131 Watling Street) in Towcester.	Shapefile		•			
246	440	SOUTH OXFORDSHIRE DC	Wallingford AQMA	An area extending either side of Wallingford High Street from just west of Wallingford Bridge to the junction with Croft Road/St Georges Road.	Shapefile	✓	•			
246	177	SOUTH OXFORDSHIRE DC	Henley AQMA	The AQMA covers the length of Duke Street including the junctions at either end.	Shapefile		•			
247	363	SOUTH RIBBLE BC	AQMA No.1	The stretch of road between the junction of Priory lane/Cop lane and the A59 Liverpool Road, Penwortham. From Kingsway to the north of Priory Lane; Queensway to Kingsway along the A59 Liverpool Road and up to and including property number 32 of Cop Lane	Shapefile		•			
247	364	SOUTH RIBBLE BC	AQMA No.2	An area encompassing the A6/A675 Victoria Road in Walton-le-Dale between the Bridge Inn/Ribble Crescent to the north and the Yew Tree Inn to the south.	Shapefile		•			

LA ID	AQMA ID	LOCAL AUTHORITY	TITLE	DESCRIPTION	PROCESSING	NEW OR REVISED	NO <sub>2</sub>	PM <sub>10</sub>	SO <sub>2</sub>	BENZENE
247	365	SOUTH RIBBLE BC	AQMA No.3	An area encompassing the junction of Leyland Road and Browndge Road, Lostock Hall and the roads leading up to it from the Fir Trees Road in the north, Avondale drive to the east and St James' Close/Victoria St to the southeast.	Shapefile		●			
247	366	SOUTH RIBBLE BC	AQMA No.4	An area along Station Road, in Bamber Bridge between St Mary's Road/Eaveswood Close to the north and Havelock Road/Church Road to the south.	Shapefile		●			
249	168	SOUTH SOMERSET DC	Yeovil AQMA	An area comprising the whole of the built-up area of Yeovil, including the airfield, areas identified in the emerging local plan as potentially subject to development and the main road network in and around the town.	Shapefile		●			
250	431	SOUTH STAFFORDSHIRE DC	AQMA No.1 (Woodbank)	An area encompassing Woodbank House, Teddesley Road, Penkridge and the adjacent M6 Motorway.	Shapefile	✓	●			
250	432	SOUTH STAFFORDSHIRE DC	AQMA No.2 (Bursnips)	An area encompassing a number of properties on Bursnips Road, Essington and the adjacent M6 Motorway.	Shapefile	✓	●			
250	433	SOUTH STAFFORDSHIRE DC	AQMA No.3 (Featherstone)	An area encompassing properties adjacent to the Canock Road (A460) as it passes through the village of Featherstone.	Shapefile	✓	●			
250	434	SOUTH STAFFORDSHIRE DC	AQMA No.4 (Wedges Mills)	An area encompassing properties on the western side of Wolverhampton Road (A4601), Wedges Mills from its junction with Wood Lane for a distance of 200m northwards.	Shapefile	✓	●			
251	482	SOUTH TYNESIDE MBC	AQMA No.1	An area encompassing parts of Bolden Lane and Stanhope Road in South Shields.	MapInfo	✓	●			
251	483	SOUTH TYNESIDE MBC	AQMA No.2	An area encompassing sections of Leam Lane either side of the Lindisfarne Roundabout, and the A19 from just south of the roundabout northwards along the approach to the Tyne Tunnel	MapInfo	✓	●			
252	368	SOUTHAMPTON CITY COUNCIL	AQMA No.1 (Bevois Valley)	An area along Onslow road from Bevois Hill down to (and encompassing) the Charlotte Place Roundabout.	Digitised		●			

LA ID	AQMA ID	LOCAL AUTHORITY	TITLE	DESCRIPTION	PROCESSING	NEW OR REVISED	NO <sub>2</sub>	PM <sub>10</sub>	SO <sub>2</sub>	BENZENE
252	369	SOUTHAMPTON CITY COUNCIL	AQMA No.2 (Bitterne Road West)	An area along Bitterne Road West from the junction with Hawkeswood Road/Quayside Road to the junction with Maybray King Way and Little Lance's Hill.	Digitised		•			
252	370	SOUTHAMPTON CITY COUNCIL	AQMA No.3 (Winchester Road)	An area along Winchester Road, between and including the junctions with Hill Lane and Bassett Avenue.	Digitised		•			
252	371	SOUTHAMPTON CITY COUNCIL	AQMA No.4 (Town Quay)	An area along the A33 Town Quay between West Gate Road Roundabout and Terminus Terrace (including Terminus Terrace between Platform Road and Bernard Street).	Digitised		•			
252	372	SOUTHAMPTON CITY COUNCIL	AQMA No.5 (Redbridge Road)	An area encompassing the Redbridge Road Flyover and Roundabout and sections of the approaching roads.	Digitised		•			
252	373	SOUTHAMPTON CITY COUNCIL	AQMA No.6 (Romsey Road)	An area encompassing part of Romsey Road and its junction with Winchester Road.	Digitised		•			
26	54	SPELTHORNE BC	Spelthorne AQMA	An area encompassing the whole borough including the majority of Staines, Shepperton, Ashford and Sunbury-on-Thames; extending from west of the M25 in the northwest to the River Thames in the southeast.	Borough boundary		•			
254	262	ST. ALBANS CITY COUNCIL	St Albans AQMA No. 1	The area comprising of odd numbers 1-7 London Road and even numbers 2-38 London Road, St Albans.	Shapefile		•			
254	301	ST. ALBANS CITY COUNCIL	St Albans AQMA No. 2	The area comprising of Beechtree Cottages, Hemel Hempstead Road, St Albans (adjacent to junction of M1 (J7) and M10).	Shapefile		•			
254	349	ST. ALBANS CITY COUNCIL	St Albans AQMA No. 7	An area encompassing a number of domestic properties in Frogmore and Colney Street in the vicinity of the M25.	Shapefile		•			
262	126	STOKE-ON-TRENT CITY COUNCIL	Stoke AQMA	An area encompassing the whole city of Stoke-on-Trent.	Shapefile	✓	•			
262	224	STOKE-ON-TRENT CITY COUNCIL	Fenton (Burnham Street) AQMA	An area incorporating properties either side of Burnham Street in Fenton, along with part of Brocksford street including the grounds of Queen's County Primary School.	Shapefile			•		
265	466	SUFFOLK COASTAL DC	Woodbridge AQMA	An area encompassing a number of properties near the junction of Lime Kiln Quay Road, Thoroughfare and St John's Street in Woodbridge.	Shapefile	✓	•			

LA ID	AQMA ID	LOCAL AUTHORITY	TITLE	DESCRIPTION	PROCESSING	NEW OR REVISED	NO <sub>2</sub>	PM <sub>10</sub>	SO <sub>2</sub>	BENZENE
267	133	SURREY HEATH BC	Surrey Heath AQMA	The strip of land from Frimley Road Camberley to Ravenswood Roundabout Camberley which embraces the M3 Motorway and the houses on both side of the motorway which border the highway.	Shapefile		•	•		
273	189	TAUNTON DEANE BC	East Reach AQMA	An area encompassing the properties and street frontage on the north side of East Reach, Taunton, between the junctions with Tancred Street and Eastbourne Road.	Shapefile		•			
273	198	TAUNTON DEANE BC	Henlade AQMA	An area encompassing properties fronting the A358, west of the bus shelter at Henlade Crossway and extending over 100 metres further west to "Greylands".	Shapefile		•			
275	395	TEIGNBRIDGE DC	Teignmouth AQMA	An area encompassing Bitton Park Road and properties to either side, from a point east of the junction with Mill Lane to the junction with Exeter Road.	Shapefile		•			
275	396	TEIGNBRIDGE DC	Newton Abbot AQMA	An area encompassing a major part of Newton Abbot Town Centre.	Shapefile		•			
275	397	TEIGNBRIDGE DC	Dawlish AQMA	An area encompassing Iddesleigh Terrace, Dawlish and adjacent properties.	Shapefile		•			
275	398	TEIGNBRIDGE DC	Kingskerswell AQMA	An area encompassing the A380 between the Penn Inn and Kerswell Gardens roundabouts and adjacent properties.	Shapefile		•			
279	367	TEWKESBURY BC	Withy Bridge AQMA	An area in the southeast corner of Junction 10 on the M5 encompassing property along Withybridge Gardens.	Shapefile		•			
280	445	THANET DC	Birchington AQMA	An area encompassing the Square, Birchington and sections of the roads leading in to it including Station Road and Canterbury Road.	Digitised	✓	•			
281	56	THREE RIVERS DC	Chorley Wood NO2 AQMA	Along the M25 from just south of Junction 18 to just north of where the motorway crosses the River Chess extending 74m either side of the centreline.	Shapefile		•	•		
281	58	THREE RIVERS DC	Chandlers Cross NO2 AQMA	An area along the M25 from just west of where Chandler's Lane crosses the M25 to the beginning of Junction 19 of the motorway extending 74m either side of the centreline.	Shapefile		•			
281	60	THREE RIVERS DC	Kings Langley NO2 AQMA	An area surrounding where the M25 crosses the railway extending 74m either side of the centreline.	Shapefile		•			

LA ID	AQMA ID	LOCAL AUTHORITY	TITLE	DESCRIPTION	PROCESSING	NEW OR REVISED	NO <sub>2</sub>	PM <sub>10</sub>	SO <sub>2</sub>	BENZENE
282	86	THURROCK BC	Thurrock AQMA	Consists of 15 separate areas, comprising several ribbons, clusters and isolated properties, which are close to the busiest roads in Thurrock. All 15 areas are declared with respect to nitrogen dioxide, four of these are also declared with (incomplete)	Shapefile		•	•		
283	61	TONBRIDGE & MALLING BC	Tonbridge and Malling - M20 AQMA	An area extending 39m from the centreline along the M20 motorway between the points where it passes below New Hythe Lane, Larkfield to the west and where it crosses Hall Road, Aylesford to the east.	Shapefile		•	•		
283	292	TONBRIDGE & MALLING BC	Tonbridge and Malling - Ditton AQMA	An area incorporating the Station Road/London Road (A20) crossroads in the Parish of Ditton.	Shapefile		•			
283	293	TONBRIDGE & MALLING BC	Tonbridge and Malling - Tonbridge High Street AQMA	An area incorporating the High Street between Botany and the High Street/Vale Road roundabout, Tonbridge.	Shapefile		•			
283	294	TONBRIDGE & MALLING BC	Tonbridge and Malling - Wateringbury AQMA	An area incorporating the Red Hill/Tonbridge Road (A26) crossroads in the Parish of Wateringbury.	Shapefile		•			
284	312	TORBAY BC	Hele Road AQMA	An area encompassing all areas and premises along Hele Road and Orchard Road between the junctions with Teignmouth Road and Barton Hill Road.	Mapinfo		•			
287	399	TUNBRIDGE WELLS BC	A26 AQMA	An area extending 80m either side of the road centre line along the A26 London Road, Southborough Grosvenor Road and the junction with the A264 Mount Ephraim in Tunbridge Wells.	Shapefile		•			
292	446	WAKEFIELD CITY MBC	Wakefield AQMA No.3	An area along the entire M62 motorway within the Metropolitan District of Wakefield.	MapInfo	✓	•			
292	447	WAKEFIELD CITY MBC	Wakefield AQMA No.4	An area encompassing most of the Wakefield urban area.	MapInfo	✓	•			
292	225	WAKEFIELD CITY MBC	Wakefield AQMA No.1	An area along the entire M1 motorway within the Metropolitan District of Wakefield.	MapInfo	✓	•			
292	226	WAKEFIELD CITY MBC	Wakefield AQMA No.2	An area encompassing an area along the A1(T) between J33 of the M62 and Wentbridge.	MapInfo	✓	•			
293	199	WALSALL MBC	Walsall AQMA	An area encompassing the whole borough (relating to both annual and hourly NO <sub>2</sub> objectives).	MapInfo	✓	•			

LA ID	AQMA ID	LOCAL AUTHORITY	TITLE	DESCRIPTION	PROCESSING	NEW OR REVISED	NO <sub>2</sub>	PM <sub>10</sub>	SO <sub>2</sub>	BENZENE
295	64	WARRINGTON MBC	Warrington AQMA No.1	A 50m continuous strip on both sides of the M6, M62 and M56 motorway corridors, due to potential exceedances of the annual nitrogen dioxide objective.	Digitised		•			
295	419	WARRINGTON MBC	Warrington AQMA No.2	An area of central Warrington bounded by Parker Street, Wilson Patten Street, Bold Street, Museum Street, Winmarleigh Street and Sankey Street.	Digitised		•			
296	318	WARWICK DC	Leamington Spa AQMA	An area of South Town, Leamington Spa, centred on High Street, Clemens Street and Bath Street.	Mapinfo		•			
296	319	WARWICK DC	Warwick AQMA	An area in the centre of Warwick running along High Street and Jury Street.	Mapinfo		•			
296	320	WARWICK DC	Barford AQMA	An area in the village of Barford along Bridge Street and Wellesbourne Road.	Mapinfo		•			
297	420	WATFORD BC	AQMA No.1 (St Albans Rd)	An area encompassing a number of properties along on St Albans Rd and Wellington Road, Watford.	Shapefile	✓	•			
297	421	WATFORD BC	AQMA No.2 (Vicarage Rd)	An area encompassing a number of properties along Vicarage Rd, St Albans.	Shapefile	✓	•			
297	422	WATFORD BC	AQMA No.3 (Aldenham Road)	An area encompassing the Railway Arms Public House, Aldenham Road, Watford.	Shapefile	✓	•			
297	423	WATFORD BC	AQMA No.4 (Chalk Hill)	An area encompassing no.12 Chalk Hill, Watford.	Shapefile	✓	•			
297	424	WATFORD BC	AQMA No.5 (A405/Horseshoe Lane)	An area encompassing a number of properties in the vicinity of the junction between St Albans Road and Horseshoe Lane, Watford.	Shapefile	✓	•			
297	425	WATFORD BC	AQMA No.6 (M1/Meriden)	An area encompassing a number of properties on Ravenscroft, The Gossamers and Eastlea Avenue, Meriden.	Shapefile	✓	•			
299	345	WAVERLEY BC	Waverley AQMA No.1 - Farnham	An area encompassing parts Farnham town centre.	Shapefile		•			
299	346	WAVERLEY BC	Waverley AQMA No.2 - Godalming	An Area encompassing parts of Ockford Road and Flambard Way in Godalming.	Shapefile		•			
299	347	WAVERLEY BC	Waverley AQMA No.3 - Hindhead	An area encompassing parts of Portsmouth Road and London Road in Hindhead.	Shapefile		•			



LA ID	AQMA ID	LOCAL AUTHORITY	TITLE	DESCRIPTION	PROCESSING	NEW OR REVISED	NO <sub>2</sub>	PM <sub>10</sub>	SO <sub>2</sub>	BENZENE
309	279	WEST OXFORDSHIRE DC	Chipping Norton AQMA	An area incorporating Horse Fair, High Street, Market Place (A44) and part of West Street in Chipping Norton, Oxfordshire.	Shapefile		•			
309	280	WEST OXFORDSHIRE DC	Witney AQMA	An area incorporating Bridge Street, Witney and the junctions with New Yatt Road, Newland, Mill Street and High Street.	Shapefile		•			
311	62	WEST WILTSHIRE DC	Westbury AQMA	The following roads and buildings with facades on the roads: Haynes Road from No.23 up to the junction with Warminster Road and Warminster Road from the junction with Haynes Road to the junction with Leigh Road.	Shapefile		•			
311	63	WEST WILTSHIRE DC	Bradford-on-Avon AQMA	The following roads and buildings with facades on the roads: Masons Lane, Market Street, Silver Street, St Margaret's Street.	Shapefile		•	•		
314	220	WINCHESTER CITY COUNCIL	Winchester Town Centre AQMA	An area surrounded by the town centre one way system and the town centre end of the major roads feeding into it.	Digitised		•	•		
315	276	WINDSOR AND MAIDENHEAD, ROYAL	Maidenhead Town Centre AQMA:	An area covering part of Maidenhead Town Centre, extending north to the roundabout at the junction of the A4 and B4447 and south to Kingswood Court opposite the sports ground.	Digitised		•			
315	277	WINDSOR AND MAIDENHEAD, ROYAL	Windsor AQMA	The AQMA covers the area surrounding the junction of the A332 and Clarence Road in Windsor.	Digitised		•			
318	129	WOKINGHAM DC	Wokingham AQMA	The A329 Berkshire Way, A329(M) and A3290 from the borough boundary with Bracknell Forest Borough Council up to and including the roundabout with the A4 London Road, Earley, extending 10 metres from roadside. The M4 motorway within the (incomplete)	Shapefile		•			
319	264	WOLVERHAMPTON MBC	Wolverhampton Air Quality Management Area 2005	The City of Wolverhampton.	Shapefile		•	•		
323	65	WYCOMBE DC	Wycombe AQMA	Along the M40 Motorway throughout District. Mainly 12m from kerbside. Any properties within this 12m the full plot is included. Small expansions at the M40 junctions.	Shapefile		•			

LA ID	AQMA ID	LOCAL AUTHORITY	TITLE	DESCRIPTION	PROCESSING	NEW OR REVISED	NO <sub>2</sub>	PM <sub>10</sub>	SO <sub>2</sub>	BENZENE
325	213	WYRE FOREST DC	Horsefair AQMA	A section of Blackwell Street extending from the junction with The Ringway northwards to a point level with the Old Peacock Public House.	Digitised		•			
325	214	WYRE FOREST DC	Welch Gate AQMA	A short section of Welch Gate from the junction with Dog Lane running southwest to northeast to a point level with number 84 Welch Gate.	Digitised		•			